

OKLAHOMA

Corporation Commission

P.O. BOX 52000
OKLAHOMA CITY OKLAHOMA 73152-2000

255 Jim Thorpe Building
Telephone: (405)521-2302
FAX: (405)521-3099

OIL & GAS CONSERVATION DIVISION



Robyn Strickland, Division Director

Thursday, March 24, 2022

Multiple Well Transfer Request: 1073MW form

From: CONTINENTAL RESOURCES INC. (03186)

To: ACCELERANT NATURAL GAS LLC (24193)

All 20 wells were transferred.

Form 1073MW
Notice of transfer of multiple oil or gas well ownership
OAC 165:5-3-1(b)(1)(Q); OAC 165:10-1-7(b)(84)
PAYMENT REQUIRED
\$250.00 per Form

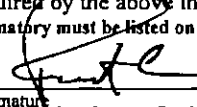

Instructions:

1. Required Payment: \$250.00
2. Fill in the complete legal description on all successive pages.
3. Sort wells in order of "lowest to highest" by API number.
4. Use leading zeros for the section, township, and range.

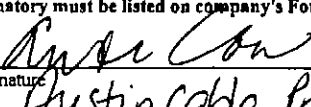

No. of wells listed: 20

CURRENT OPERATOR

MAR 24 2022

Name Continental Resources Inc.		OCC/OTC NO 03186
Address PO Box 268870		
City OKLAHOMA CITY	State OK	Zip 73126
Phone No. 405-234-9797	FAX No./E-mail TARALEIGH.TUEPKER@CLR.COM	
I verify that I am the legal operator of record with authority to transfer operatorship of this well, that the facts presented herein are true and correct, and that I have completed this form as required by the above instructions. (Signatory must be listed on company's Form 1006B Operator's Agreement)		
Signature 		
Name & Title (Printed) Robert C. Hagens, Sr. VP Land		
Signed and sworn to before me This <u>4</u> day of <u>January</u>		
 Notary public		
My commission expires:		

NEW OPERATOR

Name ACCELERANT NATURAL GAS LLC		OCC/OTC NO 24193
Address 13160 NEW LAKE ROAD		
City HENRYETTA	State OK	Zip 74437-4249
Phone No. 918-319-1000	FAX No./E-mail	
Being the new operator, as of the effective date of transfer, I accept the facts presented as being true and correct and accept the operational responsibility for the well on the described property. (Signatory must be listed on company's Form 1006B Operator's Agreement)		
Signature 		
Name & Title (Printed) Justin Coble, President		
Signed and sworn to before me This <u>19</u> day of <u>Jan</u>		
 Notary public		
My commission expires: <u>6/29/2024</u>		

If no current operator, please sign below:

I verify under oath that I have exercised due diligence in attempting to locate the current operator of record according to OCC records, who has abandoned the listed well/lease and cannot be located to obtain signature. I have attached a certified copy of the recorded lease or assignment, or certified copies of a journal entry of judgment or bankruptcy proceeding pursuant to OAC 165:10-1-15(b).

Signature: _____

Signed and sworn to before me this _____ day of _____.

Notary Public: _____ My commission expires: _____

OCC USE ONLY		
Department:	Received	Approved Date
Safety		
Well Records		

LOT 89623

MAR 24 2022

MAR 24 2022

Fill out the table below, or copy and paste the information from your spreadsheet into the attached Excel file. The attached file may be seen by clicking on the paper clip icon at the far left. Double click on the Excel file "Well List.xlsx", copy and paste your data into the appropriate columns, save and close the attachment. Once the rest of the form is filled out, save the form and submit it with your payment.

[illegible]

OIL AND GAS CONSERVATION DIVISION
CERTIFICATE OF RECORDS SEARCH

Upon Written Application of: Jessica Mayo, Applicant
For Firm or Company: Red Mountain Operating LLC
5901 N Western Ave
Oklahoma City, Oklahoma 73118

Receipt No. 2195013
Request Date: February 14, 2022

Pursuant to the provisions of Oklahoma Statute 17 O.S. Section 167, the Oklahoma Corporation Commission issues this Certificate of Records Search for the lands described as follows:

NE/4 Section 15, Township 13 North, Range 4 East,
Lincoln County, Oklahoma

According to the records of the Oklahoma Corporation Commission there is currently:

At least one (1) well, the S.W. Sparks #6-1, SW SE NE, API #081-20427, completed 06/20/1975, was operated by Liberty Operating Inc and is now an orphan well.

According to public information available to the Oklahoma Corporation Commission there has not been recent production* reported for this tract. Oklahoma Corporation Commission records do indicate that other wells fall within or on the boundaries of the tract described above. Interested parties may choose to verify this well by an on-site investigation.

*Per IHS, the last month of reported production for this tract was October, 1985.

PLEASE NOTE: THIS RECORDS SEARCH DOES NOT INCLUDE A HORIZONTAL WELL, IF ANY, WHICH MAY HAVE BEEN DRILLED FROM A SURFACE LOCATION OUTSIDE THE SUBJECT TRACT.

This Certificate of Records Search does not necessarily provide a comprehensive list of wells or well documentation for the tract described above. It does not address the existence of shut-in gas wells, leases without reported production or directionally or horizontally drilled wells, nor are any assertions made herein regarding title to the subject tract. This records search has been conducted using the Commission's records and public records available to the Oklahoma Corporation Commission. An inspection of this tract is recommended to determine the actual status of well(s) on the tract and to ascertain the existence of wells not disclosed in this Certificate, whether or not they are documented in the files of the Oklahoma Corporation Commission.

Signed this 16th day of February, 2022

FOR THE OKLAHOMA CORPORATON COMMISSION

By: Dana L. Murphy
DANA L. MURPHY, CHAIRMAN

ATTEST:

Peggy Mitchell
Peggy Mitchell, Secretary
Oklahoma Corporation Commission



WELLBORE ASSIGNMENT

STATE OF OKLAHOMA §

COUNTY OF LINCOLN §

WHEREAS, the undersigned, Tony S. Say, a married person, whose address is 6709 NW Grand Blvd., Oklahoma City, Oklahoma 73116, hereinafter referred to as "Assignor", does hereby grant, convey, assign, transfer and set over unto RED MOUNTAIN OPERATING, LLC, whose address is 5901 N. Western Avenue, Oklahoma City, OK 73118, hereinafter referred to as "Assignee", all of Assignor's right, title and interest in the rights to the wellbore and equipment, in and to the SW Sparks #6-1 Well, [API# 3508120427], located in SW/4 SE/4 NE/4 Section 15-T13N-R4E, Lincoln County, Oklahoma.

TO HAVE AND TO HOLD all such Conveyed Interests together with all rights, titles, and interests, and thereunto Assignee's successors and assigns forever. Said conveyance is made without any warranty of title. The effective date of this Wellbore Assignment shall be March 1, 2022.

IN WITNESS WHEREOF, Assignor has executed this instrument on the date of the acknowledgment hereto, but effective for all purposes as of the Effective Time.

ASSIGNOR:

TONY S. SAY

By: [Signature]
Name: TONY S. SAY
Title: A MARRIED PERSON

ASSIGNEE:

RED MOUNTAIN OPERATING, LLC

By: [Signature]
Name: Monica Baker
Title: managing member

STATE OF OKLAHOMA §
COUNTY OF OKLAHOMA §

This instrument was acknowledged before me on this 20th day of February 2022, by Tony S. Say, an individual, as his own act and deed.


[Signature]
Notary Public
My Commission Expires: 05/15/22
Commission Number 06004895



STATE OF OKLAHOMA §
COUNTY OF OKLAHOMA §

This instrument was acknowledged before me on this 28th day of February 2022, by Koray Baker, as MANAGING MEMBER of Red Mountain Operating, LLC an Oklahoma Limited Liability Company, as the act and deed and on behalf of such company.

[Signature]
Notary Public
My Commission Expires: 04/01/22
Commission Number: 14002891





Oklahoma Corporation Commission
P.O. Box 52000
Oklahoma City, OK 73152-2000
405-521-2211

IMS Receipt



RECEIPT

Receipt Number
2188753

Receipt Date
Jan 26, 2022

Payments

Type	Date	Payor Name	Amount
Check	Jan 26, 2022	ENERGYNET SERVICES LLC	\$250.00

1 total

Applied Invoices

Invoice Number	Amount	Owed
3218104	\$250.00	\$0.00

1 total

Payments:	\$250.00
Applied Invoice(s):	- \$250.00
Receipt Balance:	\$0.00

Comments

OP# 3186 CHECK# 18621 1073MW

IMS System

Romonda James

From: Romonda James
Sent: Thursday, March 24, 2022 11:47 AM
To: TaraLeigh Tuepker
Cc: ANG.LLC@YAHOO.COM
Subject: Well Transfers
Attachments: 20220324111058921.pdf

To Whom It May Concern,

We have approved the transfer of the 20 wells from CONTINENTAL RESOURCES INC. (03186).

Images of the approved forms will be available online in the next few days.

Romonda James
Administrative Secretary
Oklahoma Corporation Commission
Romonda.James@occ.ok.gov
p. 405-405-521-2248



OKLAHOMA

Corporation Commission

P.O. BOX 52000
OKLAHOMA CITY OKLAHOMA 73152-2000

255 Jim Thorpe Building
Telephone: (405)521-2302
FAX: (405)521-3099

OIL & GAS CONSERVATION DIVISION



Robyn Strickland, Division Director

Wednesday, March 30, 2022

Multiple Well Transfer Request: 1073MW form

From: ACCELERANT NATURAL GAS (24193)

To: ARKOMA RESOURCES LLC (20271)

All wells on the submitted list were approved. Three wells were not transferred because they were duplicate wells.

83 wells were transferred



10013

Form 1073MW
Notice of transfer of multiple oil or gas well ownership
OAC 165:5-3-1(b)(1)(Q); OAC 165:10-1-7(b)(84)
PAYMENT REQUIRED

Instructions:

1. Required Payment: \$250.00
2. Fill in the complete legal description on all successive pages.
3. Sort wells in order of "lowest to highest" by API number.
4. Use leading zeros for the section, township, and range.

No. of wells listed: 43
~~86~~

CURRENT OPERATOR

Name Accelerant Natural Gas **OCC/OTC NO** 24193
Address 13160 New Lake Rd
City Henryetta **State** OK **Zip** 74437
Phone No. 918-652-0460 **FAX No./E-mail** lori.sills@arkomaresources.com
I verify that I am the legal operator of record with authority to transfer operatorship of this well, that the facts presented herein are true and correct, and that I have completed this form as required by the above instructions.
(Signatory must be listed on company's Form 1006B Operator's Agreement)
Austin Coble
Signature Austin Coble, President
Name & Title (Printed)
Signed and sworn to before me
This 24 day of March 2022
Lori D. Sills
Notary Public
#20007812
My commission expires: 6/29/2024

NEW OPERATOR

Name Arkoma Resources LLC **OCC/OTC NO** 20271
Address 811 W Main
City Henryetta **State** OK **Zip** 74437
Phone No. 918-652-0460 **FAX No./E-mail** lori.sills@arkomaresources.com
Being the new operator, as of the effective date of transfer, I accept the facts presented as being true and correct and accept the operational responsibility for the well on the described property.
(Signatory must be listed on company's Form 1006B Operator's Agreement)
Vince Coble
Signature Vince Coble, President
Name & Title (Printed)
Signed and sworn to before me
This 24 day of March 2022
Lori D. Sills
Notary Public
#20007812
My commission expires: 6/29/2024

If no current operator, please sign below:

I verify under oath that I have exercised due diligence in attempting to locate the current operator of record according to OCC records, who has abandoned the listed well/lease and cannot be located to obtain signature. I have attached a certified copy of the recorded lease or assignment, or certified copies of a journal entry of judgment or bankruptcy proceeding pursuant to OAC 165:10-1-15(b).

Signature: _____

Signed and sworn to before me this _____ day of _____, _____.

Notary Public: _____ My commission expires: _____

OCC USE ONLY		
Department:	Received	Approved Date
Surety		
Well Records		
	MAR 31 2022	MAR 31 2022



Form 1073MW
Notice of transfer of multiple oil or gas well ownership
OAC 165:5-3-1(b)(1)(Q); OAC 165:10-1-7(b)(84)
PAYMENT REQUIRED

Instructions:

1. Required Payment: \$250.00
2. Fill in the complete legal description on all successive pages.
3. Sort wells in order of "lowest to highest" by API number.
4. Use leading zeros for the section, township, and range.

No. of wells listed: ~~88~~ 83

CURRENT OPERATOR

24193

Name	Accelerant Natural Gas		OCC/OTC NO
Address			13160 New Lake Rd
City	Henryetta	State	OK Zip 74437
Phone No.	918-652-0460	FAX No./E-mail	lori.sills@arkomaresources.com
I verify that I am the legal operator of record with authority to transfer operatorship of this well, that the facts presented herein are true and correct, and that I have completed this form as required by the above instructions. (Signatory must be listed on company's Form 1006B Operator's Agreement)			
Signature <i>Austin Coble</i> Austin Coble, President			
Name & Title (Printed)			
Signed and sworn to before me			
This	24 day of	March 2022	
Notary Public Lori D. Sills #20007812 My commission expires: 6/29/2024			

NEW OPERATOR

20271

Name	Arkoma Resources LLC		OCC/OTC NO
Address			811 W Main
City	Henryetta	State	OK Zip 74437
Phone No.	918-652-0460	FAX No./E-mail	lori.sills@arkomaresources.com
Being the new operator, as of the effective date of transfer, I accept the facts presented as being true and correct and accept the operational responsibility for the well on the described property. (Signatory must be listed on company's Form 1006B Operator's Agreement)			
Signature <i>Vince Coble</i> Vince Coble, President			
Name & Title (Printed)			
Signed and sworn to before me			
This	24 day of	March 2022	
Notary Public Lori D. Sills #20007812 My commission expires: 6/29/2024			

If no current operator, please enter below:

I verify under oath that I have exercised due diligence in attempting to locate the current operator of record according to OCC records, who has abandoned the listed well/lease and cannot be located to obtain signature. I have attached a certified copy of the recorded lease or assignment, or certified copies of a journal entry of judgment or bankruptcy proceeding pursuant to OAC 165:10-1-15(b).

Signature: _____

Signed and sworn to before me this _____ day of _____, _____.

Notary Public: _____ My commission expires: _____

OCC USE ONLY		
Department:	Received	Approved Date
Surety		
Well Records		
	MAR 30 2022	MAR 30 2022

API	Well Name	County	SEC	TWP	RNG
X 3506322934	ANITA 1-20	HUGHES	20	7N	11E
X 3501721199	ANNA MOUSER ESTATE 1	CANADIAN	32	13N	5W
X 3501721749	ANNA MOUSER ESTATE 2	CANADIAN	32	13N	5W
X 3501721515	ANNA MOUSER ESTATE B-1	CANADIAN	32	13N	5W
X 3509120367	AUDREY 2-18	MCINTOSH	18	10N	14E
X 3506320047	AUT 1	HUGHES	17	7N	11E
X 3506322614	BAILEY 1-20	HUGHES	20	7N	11E
X 3512121457	BELUSKO 1	PITTSBURG	6	4N	17E
X 3507323136	BERNHARDT 1-19 CHESTER	KINGFISHER	19	15N	9W
X 3506320045	BOB 1	HUGHES	21	7N	11E
X 3507300237	BOECKMAN 1	KINGFISHER	13	16N	5W
X 3507350106	BOGGESS 1	KINGFISHER	1	16N	5W
X 3501720724	BOSTON RADER 1	CANADIAN	35	12N	6W
X 3501721745	CAROL DIANE 1-11	CANADIAN	11	14N	5W
X 3508735215	CLIFTON 1	MCCLAIN	10	05N	2W
X 3508735216	CLIFTON 2	MCCLAIN	10	05N	2W
X 3509100035	COLEMAN 1	MCINTOSH	1	10N	13E
X 3509120016	COLEMAN 2	MCINTOSH	1	10N	13E
X 3507320147	COLLETT 1	KINGFISHER	23	15N	5W
X 3507350121	CORNELL 1	KINGFISHER	13	16N	5W
X 3501720847	CROSE 1-19 (SI)	CANADIAN	19	13N	6W
X 3509120399	CUMMINGS 1-17	MCINTOSH	17	9N	14E
X 3501721099	DAVIS 1-16	CANADIAN	16	12N	6W
X 3507321732	EGELSTON 1	KINGFISHER	36	17N	5W
X 3501724153	EXPERIMENTAL 1-22	CANADIAN	22	13N	5W
X 3509120316	FISHER 1-16	MCINTOSH	16	9N	14E
X 3507322450	FISHER 1-32	KINGFISHER	32	17N	8W
X 3507323881	GARRETT B-2	KINGFISHER	36	16N	5W
X 3509120985	GLENNA 1-16	MCINTOSH	16	9N	14E
X 3506120157	GOODGAME 1-1	HASKELL	1	7N	20E
X 3506321147	HAMMOND 2-9	HUGHES	9	9N	11E
X 3506121669	HAYES 4	HASKELL	23	9N	23E
X 3501720618	HOLLMAN 3-11	CANADIAN	11	13N	6W
X 3506121632	HORTON 1-2	HASKELL	2	7N	21E
X 3501721106	HURST 1	CANADIAN	33	12N	6W
X 3501720422	JAY JAY 2-25	CANADIAN	25	14N	9W
X 3506322927	KAMPERMAN 1-30	HUGHES	30	7N	11E
X 3501720886	KASTENS 1-9	CANADIAN	9	14N	7W
X 3508735240	KIRBY 1	MCCLAIN	15	5N	2W
X 3508735240	KIRBY 1	MCCLAIN	15	05N	2W
X 3501720794	KORTEMEIER UNT 1	CANADIAN	9	12N	6W
X 3507330064	LARSEN 1	KINGFISHER	13	18N	6W
X 3507921980	LOWREY 2-35	LEFLORE	35	7N	23E
X 3507323769	LUNNON 1	KINGFISHER	13	15N	5W
X 3501721100	MACH 1-22	CANADIAN	22	12N	6W
X 3507321517	MCCONNEL 1	KINGFISHER	12	16N	5W

- Duplicate

X	3501722159	MEYER 1-23	CANADIAN	23	12N	7W
X	3501723947	MEYER 2-23	CANADIAN	23	12N	7W
X	3508735209	MITCHELL 1	MCCLAIN	9	5N	2W
	3508735209	MITCHELL 1	MCCLAIN	9	05N	2W
X	3507920549	MOLTHAN 1	LEFLORE	27	8N	24E
X	3507323832	NELSON 2-18	KINGFISHER	18	18N	5W
X	3507920051	ODIS KINSEY UNIT 1	LEFLORE	27	8N	24E
X	3501721121	PADDACK 1-16	CANADIAN	16	12N	6W
X	3501722065	PETERSON 1-23	CANADIAN	23	12N	7W
X	3506321134	RAINBOLT 1-3	HUGHES	3	9N	11E
X	3508750075	ROBINSON 1	MCCLAIN	8	5N	2W
	3508750075	ROBINSON 1	MCCLAIN	8	05N	2W
X	3509120957	ROY 1-16	MCINTOSH	16	9N	14E
X	3501721288	ROYSE 1-23	CANADIAN	23	12N	7W
X	3507321393	RUZEK 2	KINGFISHER	3	16N	7W
X	3510720876	SANDLIN 1-33	OKFUSKEE	33	10N	11E
X	3507350115	SARAH 1	KINGFISHER	10	16N	5W
X	3507350116	SARAH A 1	KINGFISHER	11	16N	5W
X	3507330113	SARAH B 1	KINGFISHER	10	16N	5W
X	3501721948	SCHWARZ 1-9	CANADIAN	9	14N	7W
X	3501722849	SHIPS 1-20	CANADIAN	20	13N	5W
X	3507330338	STADLER MARTIN 1	KINGFISHER	25	16N	5W
X	3512120533	STANFIELD 1-21	PITTSBURG	21	8N	17E
X	3512120773	STANFIELD 2	PITTSBURG	21	8N	17E
X	3501720526	TABOREK 1-22	CANADIAN	22	13N	6W
X	3507350117	TERRELL 1	KINGFISHER	11	16N	5W
X	3501722284	TREECE 1	CANADIAN	20	13N	5W
X	3501722145	TRUST 1-23	CANADIAN	23	12N	7W
X	3501724060	VOSS-TABOREK 1-22	CANADIAN	22	13N	6W
X	3507323521	WAKEMAN 2	KINGFISHER	24	16N	5W
X	3511101073	WATSON 2	OKMULGEE	12	11N	13E
X	3507320125	WILLMS 1	KINGFISHER	11	15N	5W
X	3507321828	WILLMS 1, 2	KINGFISHER	11	15N	5W
X	3509120559	WILSON 1	MCINTOSH	21	9N	14E
X	3507323104	WINANS 2-9	KINGFISHER	9	15N	5W
X	3507324534	WLH INC 1-21	KINGFISHER	21	15N	9W
X	3506120029	WRIGHT 1	HASKELL	2	7N	21E
X	3501720853	WRIGHT 1-30C	CANADIAN	30	13N	6W
X	3506120768	WRIGHT 1A	HASKELL	2	7N	21E
X	3507322448	YOUNG 1-23	KINGFISHER	23	17N	8W



Oklahoma Corporation Commission
P.O. Box 52000
Oklahoma City, OK 73152-2000
405-521-2211

IMS Receipt



RECEIPT

Receipt Number
2210335

Receipt Date
Mar 29, 2022

Payments

Type ↕	Date ↕	Payor Name ↕	Amount ↕
Check	Mar 29, 2022	ARKOMA RESOURCES LLC	\$250.00

1 total

Applied Invoices

Invoice Number ↕	Amount ↕	Owed ↕
3242712	\$250.00	\$0.00

1 total

Payments:	\$250.00
Applied Invoice(s):	- \$250.00
Receipt Balance:	\$0.00

Comments

OP# 24193 CHECK# 002244 1073MW

IMS System

Romonda James

From: Romonda James
Sent: Thursday, March 31, 2022 4:05 PM
To: Lori Sills
Cc: Lori Sills
Subject: Well Transfers
Attachments: 20220331154050863.pdf

To Whom It May Concern,

We have approved the transfer of the wells from ACCELERANT NATURAL GAS (24193) to ARKOMA RESOURCES LLC (20271)

Images of the approved forms will be available online in the next few days.

Romonda James
Administrative Secretary
Oklahoma Corporation Commission
Romonda.James@occ.ok.gov
p. 405-405-521-2248



005821

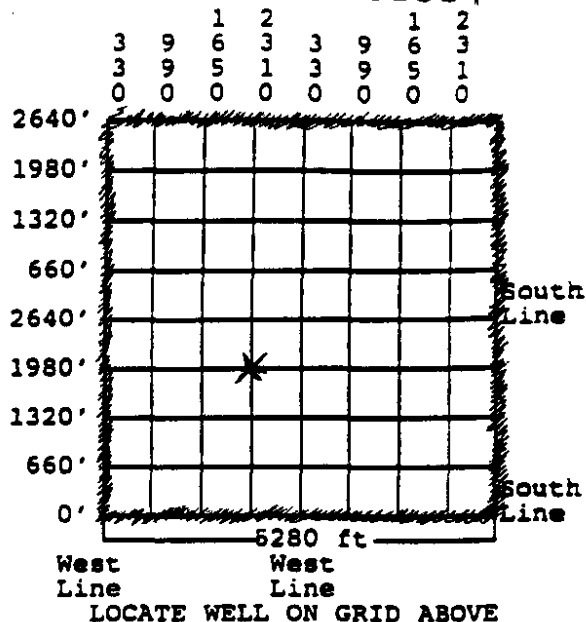
JUL 08 1993

30708664

INSTRUCTIONS

- PLEASE TYPE OR USE BLACK INK.
- FORM MUST BE SIGNED BY FORMER AND NEW OPERATOR.
- OUTLINE BOUNDARIES OF LEASE AND SPOT WELL BEING TRANSFERRED.
- ATTACH 1002A FOR WELL.

API No.	017-22159
OTC Prod. Unit No.	017-60666
Location:	1/4 1/4 NE 1/4 SW 1/4
Sec. 23	Twp. 12N Rge. 7W
County	Canadian
Ft. FSL 1980'	Ft. FWL 1980'
Current Well Name & No.	Meyer #1-23
Original Well Name & No.	Meyer #1-23



Unit Name (if applicable)	NA
Well Class.: <input type="checkbox"/> Oil <input checked="" type="checkbox"/> Gas <input type="checkbox"/> Dry/Plugged	Transfer Effective Date Mo/Da/Yr: 7/1/93
Producing Formation(s):	Viola, Hunton and Mississippi
Oil Transporter/Purchaser	Koch
Gas Measurer	Delhi Gas Pipeline Corporation
	OTC No. 01842
	OTC No. 3487

FORMER OPERATOR

Name	Samedan Oil Corporation
OTC No.	01896-0
Address	Ste. 1020, 3817 N.W. Expressway
City	Oklahoma City
State	Oklahoma
Zip	73112
(AC) Phone	405-942-8707
Being the current operator, I certify that the facts presented are true and correct as to the well being transferred.	
Signature <i>Debbie Kerr</i>	
Debbie Kerr, Division Production Clerk	
Name and Title (Print or Type)	

NEW OPERATOR

Name	Continental Resources
OTC No.	03186
Address	P.O. Box 1032
City	Enid
State	Oklahoma
Zip	73702-1032
(AC) Phone	405-233-8955
Being the new operator, as of the effective date and time of transfer accept the facts presented as being true and correct and accept the operational responsibility for the well on the described property.	
Signature <i>Gary H. Wright</i>	
Gary H. Wright, Vice President Land	
Name and Title (Print or Type)	

FOR O.C.C. USE ONLY

	Approved Date	Rejected Date	Reason
Surety Dept.	JUL 08 1993		
Production Dept.			
Well Records Dept.	JUL 22 1993		

005821

PLEASE TYPE OR USE BLACK INK ONLY

(To be filed within 30 days after drilling is completed)

OKLAHOMA CORPORATION COMMISSION

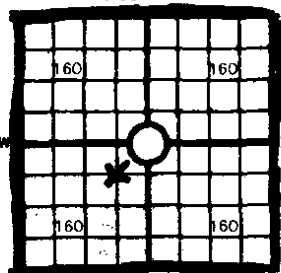
OIL AND GAS CONSERVATION DIVISION

OTC COUNTY
LEASE NOForm 1002A
Rev 1979

Jim Thorpe Building / Oklahoma City, Oklahoma 73105

API NO.
01722159

640 Acres

LOCATE WELL CORRECTLY
AND OUTLINE LEASECOUNTY Canadian SEC 23 TWP 12N RGE 7WCOMPANY OPERATING Samedan Oil CorporationOFFICE ADDRESS 1111 Midland CenterTOWN Oklahoma City, STATE Ok ZIP 73102FARM NAME Meyer WELL NO 1-23DRILLING STARTED 8-24-81 DRILLING FINISHED 9-24-81DATE OF FIRST PRODUCTION 6-6-82 COMPLETED 6-15-82WELL LOCATED C NE SW

1980 FT. FROM SL OF 1/4 SEC & 1980 FT. FROM WL OF 1/4 SEC

ELEVATION DERRICK FLOOR 1354 GROUND

TYPE COMPLETION

Single Zone _____ Order No. _____

Multiple Zone _____ Order No. _____

Commingled XXXX Order No. 227101

LOCATION EXCEPTION

Order No. _____ Penalty _____

OIL OR GAS ZONES

Name	From	To	Name	From	To
Viola	10,082	10,204			
Hunton	9,630	9,936			
Mississippi	9,300	9,484			

CASING & CEMENT

Casing Set				Csg Test	Cement		
Size	Wgt.	Grade	Feet	Psi	Sax	Fillup	Top
8 5/8	24	K-55	1042		700		Surface
5 1/2	17	N-80	10,467		450		8,636

TOTAL DEPTH 10,480

PACKERS SET

Depth 9100'Make Baker Retrieval

(OVER)

COMPLETION & TEST DATA BY PRODUCING FORMATION

FORMATION	1 Viola	2 Hunton	3 Mississippi
SPACING & SPACING ORDER NO.	640 147489	640 142620	640 142620
CLASSIFICATION (Oil; Gas; Dry; Inj. Well)	Gas	Gas	Gas
PERFORATED	10,082-10,204	9630-9760 9848-9896 9908-9936	9300-9304 9400-9418 9452-9484
INTERVALS			
	07702		
ACIDIZED?		Yes	Yes
FRACTURE TREATED?	Yes	Yes	Yes

INITIAL TEST DATA

Date	6-15-82		
Oil-bbl./day	12 BO		
Oil Gravity	N/A		
Gas-Cu. Ft./day	2.3 MM CF	CF	CF
Gas-Oil Ratio Cu. Ft./Bbl.	191667		
Water-Bbl./day	20 BLW		
Pumping or flowing	Flowing		
CHOKE SIZE	18/64"		
FLOW TUBING PRESSURE	1250#		

A record of the formations drilled through, and pertinent remarks are presented on the reverse.

(OVER)

I, the undersigned, being first duly sworn upon oath, state that this well record is true, correct and complete according to the records of this office and the best of my knowledge and belief.

Telephone 405 235-1364 Debbie Fisher Clerk

Name and title of representative of company

Subscribed and sworn before me this 16th day of June, 19 82My commission expires June 10, 1984

Notary Public

FARM NAME Meyer WELL NO 1-23

PLEASE TYPE OR USE BLACK INK ONLY

(RULE 3-205) FORMATION RECORD

Give formation names and tops, if available, or descriptions and thickness of formations drilled through. Show intervals cored or drillstem tested.

07702

[illegible]

REMARKS:

RECEIVED
OIL & GAS CONSERVATION DIVISION
JUN 17 1982
OKLAHOMA CORPORATION
COMMISSION