

OKLAHOMA

# Corporation Commission

P.O. BOX 52000  
OKLAHOMA CITY OKLAHOMA 73152-2000

255 Jim Thorpe Building  
Telephone: (405)521-2302  
FAX: (405)521-3099

---

**OIL & GAS CONSERVATION DIVISION**

---



---

**Robyn Strickland, Division Director**

---

**November 23rd, 2021**

**Multiple Well Transfer Request: 1073MW form**

**From: Butkin Oil**

**To: Kodiak Oil & Gas Inc**

**A total of 13 wells were transferred**

All wells with lines through them were not transferred.



10013

Form 1073MW  
Notice of transfer of multiple oil or gas well ownership  
OAC 165:5-3-1(b)(1)(Q); OAC 165:10-1-7(b)(84)  
PAYMENT REQUIRED  
\$250.00 per Form

**Instructions:**

1. Required Payment: \$250.00
2. Fill in the complete legal description on all successive pages.
3. Sort wells in order of "lowest to highest" by API number.
4. Use leading zeros for the section, township, and range.


No. of wells listed: 13

**CURRENT OPERATOR**

Name **Butkin Oil Company, L.L.C.** OCC/OTC NO **21023-0**  
Address **P O Box 2090**  
City **Duncan** State **OK** Zip **73534**  
Phone No. **580-252-4311** FAX No./E-mail **connie@butkinoil.com**

I verify that I am the legal operator of record with authority to transfer operatorship of this well, that the facts presented herein are true and correct, and that I have completed this form as required by the above instructions.

(Signatory must be listed on company's Form 1006B Operator's Agreement)

Signature   
**Thomas Luetkemeyer, Manager**


Name & Title (Printed)

Signed and sworn to before me

This 17th day of November, 2021



**CONNIE L. PHILLIPS**  
Stephens County  
Notary Public in and for  
State of Oklahoma  
Comm. # 08012318

  
Notary public

My commission expires: 12-11-2024

**NEW OPERATOR**

Name **Kodiak Oil & Gas, Inc.** OCC/OTC NO **23226**  
Address **204 N Walnut St**  
City **Muenster** State **TX** Zip **76252**  
Phone No. **940-759-4001** FAX No./E-mail **wfw@ntin.net**

Being the new operator, as of the effective date of transfer, I accept the facts presented as being true and correct and accept the operational responsibility for the well on the described property.

(Signatory must be listed on company's Form 1006B Operator's Agreement)

Signature   
**Mel Walterscheid, President**


Name & Title (Printed)

Signed and sworn to before me

This 17th day of November, 2021



**CONNIE L. PHILLIPS**  
Stephens County  
Notary Public in and for  
State of Oklahoma  
Comm. # 08012318

  
Notary public

My commission expires: 12-11-2024

If no current operator, please sign below:

I verify under oath that I have exercised due diligence in attempting to locate the current operator of record according to OCC records, who has abandoned the listed well/lease and cannot be located to obtain signature. I have attached a certified copy of the recorded lease or assignment, or certified copies of a journal entry of judgment or bankruptcy proceeding pursuant to OAC 165:10-1-15(b).

Signature: \_\_\_\_\_

Signed and sworn to before me this \_\_\_\_\_ day of \_\_\_\_\_, \_\_\_\_\_.

Notary Public: \_\_\_\_\_ My commission expires: \_\_\_\_\_

OCC USE ONLY		
Department:	Received	Approved Date
Surety		11/23/2021 MS
Well Records		11/23/2021 MS

OPERATOR NUMBER 21023-0

OCC USE	8-Digit API	Well Name	Well No.	Type Oil, Gas or Dry	Status: ND, SP, AC, TA, or TM	Sec	Twp	Rgc	CM? If No, leave blank	Qtr	Qtr	Qtr	Qtr	COMMENTS
	019-23779	BROOKS	22	OIL	AC	24	2S	3W		SW	NE	SE	SE	
	019-09958	BROOKS	1-A	OIL	AC	25	2S	3W			NW	NE	NE	
	019-09957	BROOKS	2-A	OIL	AC	25	2S	3W			NE	NE	NE	
	019-23024	BROOKS	ROTH #4	OIL	AC	25	2S	3W		NE	NE	NE	NE	
	019-05293	BROOKS	9	OIL	AC	25	2S	3W		SW	NE	NE	NE	
	019-25834	BROOKS	25	OIL	AC	25	2S	3W		E2	NW	NE	NE	
	019-22507	BROOKS	ROBERT 1	OIL	AC	30	2S	2W		NE	SW	NW	NW	
	019-22805	BROOKS	ROBERT 3	OIL	AC	30	2S	2W		SE	NW	NW	NW	
	019-14240	BROOKS	4	OIL	AC	30	2S	2W			NW	NW	NW	
	019-04521	BROOKS	10	OIL	AC	30	2S	2W		N2	SW	NW	NW	
	019-04522	BROOKS	11	OIL	TA	30	2S	2W		N2	SW	NW	NW	
	019-23281	BROOKS	21	OIL	AC	30	2S	2W		SW	NW	NW	NW	
	019-25780	BROOKS	22	OIL	AC	30	2S	2W		SW	NW	NW	NW	

## Michaela Stephens

---

**From:** Michaela Stephens  
**Sent:** Tuesday, November 23, 2021 10:18 AM  
**To:** Connie Phillips; WFW@NTIN.NET  
**Subject:** Well Transfer  
**Attachments:** Received Paperwork - 2166868- waiting for brad.pdf

To Whom It May Concern,

We have approved the 1073mw from Butkin Oil Company to Kodiak Oil & Gas. A total of 13 wells were transferred.

*Sincerely,*

*Michaela Stephens*

*Administrative Assistant*

Oklahoma Corporation Commission

Oil & Gas Conservation Division

Well Records Section

Phone: 405-521-2271

Fax: 405-522-0854

[Michaela.Stephens@occ.ok.gov](mailto:Michaela.Stephens@occ.ok.gov)

[Oklahoma Corporation Commission](http://OklahomaCorporationCommission.com)



**Instructions**

- A. Please type or print using black ink.  
 B. Form must be signed by former operator and new operator.  
 C. Outline boundaries of lease and spot well being transferred.  
 D. Attach 1002A for well.  
 E. Questions should be directed to Well Records (405) 521-227

**OKLAHOMA CORPORATION COMMISSION**

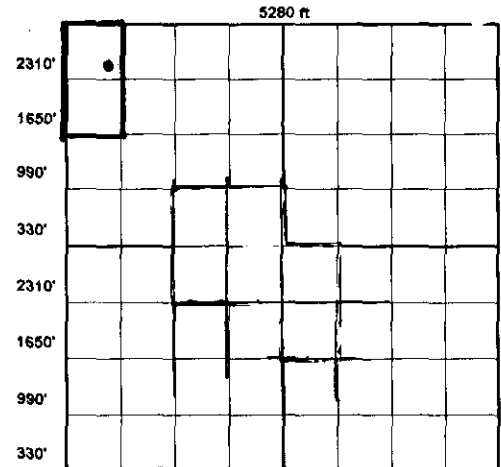
Oil & Gas Conservation Division  
 Post Office Box 52000-2000  
 Oklahoma City, OK 73152-2000

Transfer of Operator  
 OAC 165:10-1-15

712180643

Form 1073  
 Rev. 1996

API No. 019-22806		OTC Prod. Unit No. 019-10662	
Location SE1/4 NW1/4 NW1/4		Sec. 30	Twp. 2S
Ft FSL of Qtr Sec 2145'		Ft FWL of Qtr Sec 495'	Rge. 2W
		County CARTER	
Current Well Name/No. BROOKS NO. ROBERT 3			
Original Well Name/No. BROOKS NO. ROBERT 3			
Unit Name (If applicable) N/A			



Locate Well On Grid Above

Well Class: ☒ Oil ☐ Gas ☐ Dry ☐ Plugged

Producing formation(s) FUSILINID	
Oil Transporter/Purchaser TOTAL PETROLEUM	OTC No. 06884
Gas Measurer N/A	OTC No. N/A

The effective date of transfer of this well for the purposes of Commission records, is the date the transfer is approved by the Commission.

**CURRENT OPERATOR**

Name RAIZEN OIL CO.		OCC No. 16528
Address PO BOX 1801		
City DUNCAN	State OK	Zip 73534
Phone N (580) 252-3102	FAX No. (580) 256-6334	

I verify that I am the legal operator of record with authority to transfer operatorship of this well.

*Kenneth Raizen by Polly Raizen*  
 Signature  
 KENNETH RAIZEN, Owner/Operator, by: POA issued 11/05/97 to: POLLY RAIZEN

Name & Title (Typed or Printed)

Signed and sworn to before me this 5th day of November 1997

*Jeannie R. Haden*  
 Jeannie R. Haden, Notary Public

My commission expires: 05/05/98

**NEW OPERATOR**

Name RAIZEN OIL LLC		OCC No. 20267
Address PO BOX 1801		
City DUNCAN	State OK	Zip 73534
Phone No. (580) 252-3102	FAX No. (580) 256-6334	

Being the new operator, as of the effective date and time of transfer accept the facts presented as being true and correct and accept the operational responsibility for the well on the described property.

*Polly Anne Raizen*  
 Signature  
 POLLY ANNE RAIZEN, MEMBER/MANAGER

Name & Title (Typed or Printed)

Signed and sworn to before me this 5th day of November 1997

*Jeannie R. Haden*  
 Jeannie R. Haden, Notary Public

My commission expires: 05/05/98

I verify under oath that I have exercised due diligence in attempting to locate the current operator of record according to OCC records, who has abandoned the above well/lease and cannot be located to obtain signature. I have attached a copy of the certified recorded assignment of lease.

Signature

Signed and sworn to before me this day of

Notary Public

My commission expires:

**FOR OCC USE ONLY**

Surety Dept. ☒ Approved ☐ Rejected Date

DEC 18 1997

Well Records Dept. ☒ Approved ☐ Rejected Date

FEB 12 1998

WDMS

NOTE: By processing this Form 1073, the Oklahoma Corporation Commission has approved the contents thereof as to form only. Oklahoma Corporation Commission does not warrant that the facts provided by the operator are true. Form is not approved until approved by Well Records.

PLEASE TYPE OR USE BLACK INK ONLY

(To be filed within 30 days after drilling is completed)

Form 1002A  
Rev. 1979**OKLAHOMA CORPORATION COMMISSION**  
OIL AND GAS CONSERVATION DIVISIONOTC COUNTY  
LEASE NO

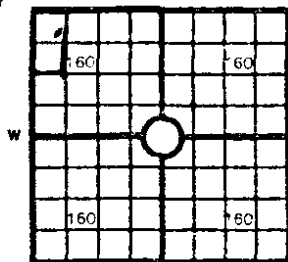
Jim Thorpe Building / Oklahoma City Oklahoma 73105

API NO  
**01922805**

640 Acres

COUNTY Carter SEC 30 TWP 2S RGE 2WCOMPANY OPERATING Raizen Oil Co.OFFICE ADDRESS Box 1801TOWN Duncan STATE OK ZIP 73533FARM NAME Brooks WELL NO Robert #3DRILLING STARTED May 5, 83 DRILLING FINISHED May 10, 83DATE OF FIRST PRODUCTION 8-15-83 COMPLETED 8-21-83WELL LOCATED SE 1/4, NW 1/4, NW 1/4, NW2145 FT FROM SW OF 1/4 SEC & 495 FT FROM W1 OF 1/4 SEC

ELEVATION DERRICK FLOOR \_\_\_\_\_ GROUND \_\_\_\_\_

LOCATE WELL CORRECTLY  
AND OUTLINE LEASE

## TYPE COMPLETION

Single Zone X Order No \_\_\_\_\_

Multiple Zone \_\_\_\_\_ Order No \_\_\_\_\_

Commingled \_\_\_\_\_ Order No \_\_\_\_\_

LOCATION EXCEPTION \_\_\_\_\_ Order No \_\_\_\_\_ Penalty \_\_\_\_\_

## OIL OR GAS ZONES

Name	From	To	Name	From	To
Fusinild	2490	2596			

## CASING &amp; CEMENT

Casing Set				Csg Test	Cement		
Size	Wgt	Grade	Feet	Psi	Sax	Fillup	Top
5 1/2"	15 1/2	Limited	2600	3000	275	Pozmix	Circulated
8 5/8"	24	Limited	204		150		Circulated

TOTAL DEPTH 2625

## PACKERS SET

Depth \_\_\_\_\_

## COMPLETION &amp; TEST DATA BY PRODUCING FORMATION

FORMATION	Fusinild		
SPACING & SPACING ORDER NO	NS	10916	
CLASSIFICATION (Oil or Dry Oil Well)	Oil		
PERFORATED	2538-60 2566-70	2 shots /ft.	
INTERVALS	2572-74 2577-86		
ACIDIZED?	No		
FRACTURE TREATED?	Yes		

20,000 gals of Gelled water

## INITIAL TEST DATA

Date	Aug. 15, 1983		
Oil-bbl /day	12		
Oil Gravity	36		
Gas-Cu Ft./day	Trace	CF	CF
Gas-Oil Ratio Cu Ft/Bbl	-----		
Water-Bbl /day	Trace		
Pumping or flowing	Pumping		
CHOKE SIZE	-----		
FLOW TUBING PRESSURE	-----		

A record of the formations drilled through and pertinent remarks are presented on the reverse

(OVER)

I the undersigned being first duly sworn upon oath state that this well record is true correct and complete according to the records of this office and the best of my knowledge and belief

Telephone 405-252-4311

Name and title of representative of company

Subscribed and sworn before me this 5th day of Oct. 19 83My commission expires 2-9-84

Name &amp; Title

PLEASE TYPE OR USE BLACK INK ONLY

**(RULE 3-205) FORMATION RECORD**

10916

Give formation names and tops, if available, or descriptions and thickness of formations drilled through. Show intervals cored or drillstem tested.

[illegible][illegible]

**Instructions**

- Please type or print using black ink.
- Form must be signed by former operator and new operator.
- Outline boundaries of lease and spot well being transferred.
- Attach 1002A for well.
- Questions should be directed to Well Records (405) 521-2275.

**OKLAHOMA CORPORATION COMMISSION**

Oil & Gas Conservation Division  
Post Office Box 52000  
Oklahoma City, OK 73152-2000

**Transfer of Operator**  
OAC 165:10-1-15

40122065

Form 1073  
Rev. 2001

API No. <b>019-22805</b>		OTC Prod. Unit No. <b>019-10662</b>	
Location <b>SE 1/4 NW 1/4 NW 1/4 NW 1/4</b>		Sec. <b>30</b>	Twp. <b>2S</b> Rge. <b>2W</b>
Ft FSL of Qtr Sec <b>2145</b>	Ft FWL of Qtr Sec <b>495</b>	County <b>CARTER</b>	
Current Well Name/No. <b>BROOKS NO. ROBERT #3</b>			
Original Well Name/No. <b>BROOKS NO. ROBERT #3</b>			
Unit Name (if applicable) <b>N/A</b>			

Well Class: ☒ Oil ☐ Gas ☐ Dry ☐ Plugged

Producing formation(s) <b>FUSILINID</b>	
Oil Transporter/Purchaser <b>TEPPCO</b>	OTC No. <b>20556</b>
Gas Measurer <b>N/A</b>	OTC No. <b>N/A</b>

The effective date of transfer of this well for the purposes of Commission records, is the date the transfer is approved by the Commission.

**CURRENT OPERATOR**

Name <b>RAIZEN OIL L.L.C.</b>		OCC No. <b>20267</b>
Address <b>P.O. BOX 1801</b>		
City <b>DUNCAN</b>	State <b>OK</b>	Zip <b>73534</b>
Phone No. <b>580-252-3102</b>	FAX No. <b>580-255-6334</b>	
I verify that I am the legal operator of record with authority to transfer operatorship of this well.		
Signature <i>Polly Raizen</i>		
Name & Title (Typed or Printed) <b>POLLY RAIZEN, ADMINISTRATOR</b>		
Signed and sworn to before me this <b>18th</b> day of <b>DECEMBER</b> , 2003		
Commission # <b>02013417</b>		
My commission expires: <b>9-02-2006</b>		

**NEW OPERATOR**

Name <b>WHITCO OPERATING CO.</b>		OCC No. <b>13871</b>
Address <b>P.O. BOX 1936</b>		
City <b>DUNCAN</b>	State <b>OK</b>	Zip <b>73534</b>
Phone No. <b>580-444-3626</b>	FAX No. <b>580-444-2308</b>	
Being the new operator, as of the effective date and time of transfer accept the facts presented as being true and correct and accept the operational responsibility for the well on the described property.		
Signature <i>Dan Whitney</i>		
Name & Title (Typed or Printed) <b>DAN WHITNEY, PRESIDENT</b>		
Signed and sworn to before me this <b>18th</b> day of <b>DECEMBER</b> , 2003		
Commission # <b>02013417</b>		
My commission expires: <b>6-44-92</b>		

I verify under oath that I have exercised due diligence in attempting to locate the current operator of record according to OCC records, who has abandoned the above well/lease and

Signed and sworn to before me this \_\_\_\_\_ day of \_\_\_\_\_

My commission expires: \_\_\_\_\_

**FOR OCC USE ONLY**

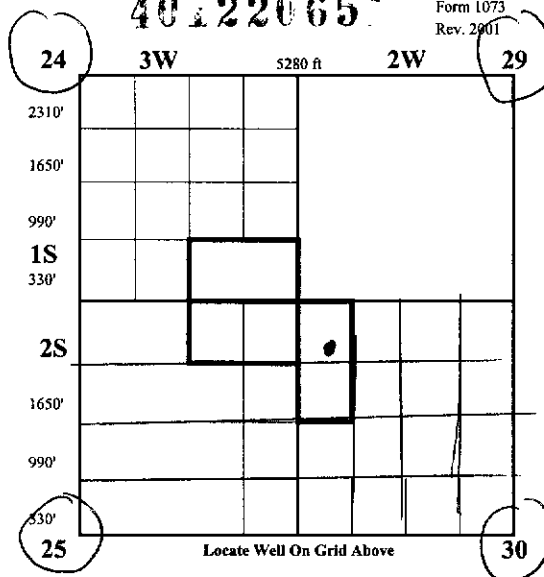
Surety Dept. ☒ Approved ☐ Rejected Date **MAR 02 2004**

Signature \_\_\_\_\_

Notary Public

Well Records Dept. ☒ Approved ☐ Rejected Date **MAR 02 2004**

**NOTE:** By processing this Form 1073, the Oklahoma Corporation Commission has approved the contents thereof as to form only. Oklahoma Corporation Commission does not warrant that the facts provided by the operator are true. Form is not approved until approved by Well Records.





PCN: C1271580L3

RUN DATE/TIME: 08/20/2008 16:51:55

OKLAHOMA CORPORATION COMMISSION  
OIL AND GAS WELL RECORDS DEPARTMENT

PAGE: 5  
AS OF DATE: 08/20/2008

TRANSFER OF OWNERSHIP UPDATE WELL INFORMATION

BATCH ID: 80723  
SEQUENCE NUMBER: 0169

NEW OPERATOR NUMBER: 210230  
NAME: BUTKIN OIL COMPANY LLC  
ADDRESS:

2090  
DUNCAN OK 73534  
TELEPHONE NUMBER: 5802524311  
EFFECTIVE DATE: 08/20/08

OLD OPERATOR NUMBER: 138710  
NAME: WHITCO OPERATING COMPANY  
ADDRESS:

1936  
DUNCAN OK 73534  
TELEPHONE NUMBER: 5804443626

\*\*\*\*\* API NUMBER: 019-22805 \*\*\*\*\*

OTC PROD UNIT: 000 00 00000 WELL CLASSIFICATION:  
LEGAL DESCRIPTION: 30 02S 02W SE4 NW4 NW4 NW4  
COUNTY NAME: CARTER  
WELL LEASE NAME: BROOKS ROBERT  
WELL NUMBER: 3  
PRODUCTION FORMATION(S) AND CLASSIFICATION:

AUG 20 2008  
WELL RECORDS  
APPROVED