

OKLAHOMA

Corporation Commission

P.O. BOX 52000
OKLAHOMA CITY OKLAHOMA 73152-2000

255 Jim Thorpe Building
Telephone: (405)521-2302
FAX: (405)521-3099

OIL & GAS CONSERVATION DIVISION



Robyn Strickland, Division Director

Monday, October 18, 2021

Multiple Well Transfer Request: 1073MW form

From: NORTH LAKE RESOURCES, LLC (24571)

To: 4 OF US RESOURCES, LLC (22557)

206 wells on the submitted list were approved. 1 well was not transferred because it was a duplicate well and 1 well was a injection well, not on the right form.



Form 1073MW

Notice of transfer of multiple oil or gas well ownership

OAC 165-5-3-1(b)(1)(Q); OAC 165-10-1-7(b)(84)

PAYMENT REQUIRED

\$250.00 per Form

Instructions:

1. Required Payment: \$250.00
2. Fill in the complete legal description on all successive pages.
3. Sort wells in order of "lowest to highest" by API number.
4. Use leading zeros for the section, township, and range.

No. of wells listed: 207 ²⁰⁶ ~~208~~

OCT 18 2021

CURRENT OPERATOR

Name North Lake Resources, LLC		OCC/OTC NO 24571
Address 5909 Nw Expressway Suite 273		
City Oklahoma City	State ok	Zip 73132
Phone No. 405-438-0053	FAX No./E-mail operations@northlakeresources.com	
I verify that I am the legal operator of record with authority to transfer operatorship of this well, that the facts presented herein are true and correct, and that I have completed this form as required by the above instructions. (Signatory must be listed on company's Form 1006B Operator's Agreement)		
Signature		
Name & Title (Printed) Charles Jacobs President		
Signed and sworn to before me This <u>12th</u> day of <u>October</u> <u>2021</u> 		

NEW OPERATOR

Name 4 of US Resources, LLC		OCC/OTC NO 22557
Address P.O. Box 69		
City Davis	State OK	Zip 73030-0069
Phone No. 405-675-220	FAX No./E-mail	
Being the new operator, as of the effective date of transfer, I accept the facts presented as being true and correct and accept the operational responsibility for the well on the described property. (Signatory must be listed on company's Form 1006B Operator's Agreement)		
Signature		
Name & Title (Printed) Trever Lopez- Manager		
Signed and sworn to before me This <u>12th</u> day of <u>October</u> <u>2021</u> 		

If no current operator, please sign below:

I verify under oath that I have exercised due diligence in attempting to locate the current operator of record according to OCC records, who has abandoned the listed well/lease and cannot be located to obtain signature. I have attached a certified copy of the recorded lease or assignment, or certified copies of a journal entry of judgment or bankruptcy proceeding pursuant to OAC 165-10-1-15(b).

Signature: _____

Signed and sworn to before me this _____ day of _____.

Notary Public: _____ My commission expires: _____

OCC USE ONLY		
Department:	Received	Approved Date
Surety		
Well Records	OCT 18 2021	OCT 18 2021

Fill out the table below, or copy and paste the information from your spreadsheet into the attached Excel file. The attached file may be seen by clicking on the paper clip icon at the far left. Double click on the Excel file "Well List.xlsx", copy and paste your data into the appropriate columns, save and close the attachment. Once the rest of the form is filled out, save the form and submit it with your payment.

OCC USE	8-Digit APIT	Well Name	Well Number	Type (Oil, Gas, or Dry)	Status: (ND, SP, AC, TA, or TM)	Sec.	Twp.	Rge.	CM? If No, leave blank	Qtr.	Qtr.	Qtr.	Qtr.	Comments
X	04322208	HORTON	1-25	OIL	AC	25	16N	19W		E2	SW	SE	SE	
X	04322224	BOUCHER	1-32	GAS	AC	32	18N	14W				C	SW	
X	04322385	FARRIS	3-8	GAS	AC	8	16N	18W		C	E2	W2	NE	
X	09322051	KOEHN	2-28	OIL	AC	28	23N	10W			C	SE	SW	
X	09321373	KARBER	1-11	OIL	AC	11	20N	12W				C	SW	
X	09322361	HUTCHINSON	1-12	GAS	AC	12	22N	15W		SW	SE	SW	NE	
X	09322381	KARBER	2-11	OIL	AC	11	20N	12W			C	NE	SW	
X	09322389	JORDAN	1-31	OIL	AC	31	22N	13W				C	SE	
X	09322448	JORDAN	1-25	GAS	AC	25	22N	14W		W2	W2	E2	NW	
X	09322578	EWING	1-16	GAS	AC	16	20N	11W		N2	N2	S2	NE	
X	09322635	HUBBLE A	2-20	OIL	AC	20	22N	13W				C	SE	
X	09322750	HUBBLE A	3-20	GAS	AC	20	22N	13W		E2	W2	E2	SW	
X	09322790	HUBBLE A	4-20	GAS	AC	20	22N	13W		W2	W2	E2	W2	
X	09322818	SUNDERMAN	1-7	OIL	AC	7	21N	13W			C	NE	SW	
X	09322837	MOORE	1-7	OIL	AC	7	21N	13W			C	SW	SW	
X	09322854	SEELKE	1-27	GAS	AC	27	20N	10W		C	SE	SW	SW	
X	09322863	HUBBLE A	5-20	GAS	AC	20	22N	13W		S2	N2	S2	NE	
X	09322908	CALVERY	1-14	GAS	AC	14	23N	16W			C	SE	SE	
X	09322943	MOORE	2-12	OIL	AC	12	21N	14W					SE	
X	09323167	HUBBLE A	6-20	GAS	AC	20	22N	13W			C	N2	N2	
X	09323382	HUBBLE A	7-20	OIL	AC	20	22N	13W		SE	NW	NW	SE	
X	09323420	USA FEDERAL	B1-10	GAS	AC	10	22N	13W				C	SW	
X	09324735	MICHAEL	1-18	OIL	AC	18	22N	14W			N2	SE	SW	
X	09324769	BRUNE	1-22	GAS	AC	22	23N	16W		NW	SE	NW	SW	
X	09335892	NEUFELD	1-15	GAS	AC	15	20N	11W		NE	SW	NE	SW	
X	09335893	PATZKOWSKY S-E	1-16	GAS	AC	16	20	11W			C	NE	SW	
X	12920133	BRADSHAW	1-27	GAS	AC	27	14N	24W		SW	SW	NE	NW	
X	12920627	PYATT	1-16	GAS	AC	16	13N	22W				C	SW	
X	12920682	WALKER	1-12	GAS	AC	12	12N	25W				C	NE	
X	12921045	ARMSTRONG-DONALDSO	1-24	GAS	AC	24	12N	24W				C	E2	
X	12921292	MOAD	1-13	GAS	AC	13	12N	24W			C	S2	SW	

Fill out the table below, or copy and paste the information from your spreadsheet into the attached Excel file. The attached file may be seen by clicking on the paper clip icon at the far left. Double click on the Excel file "Well List.xlsx", copy and paste your data into the appropriate columns, save and close the attachment. Once the rest of the form is filled out, save the form and submit it with your payment.

OCC USE	8-Digit APIT	Well Name	Well Number	Type (Oil, Gas, or Dry)	Status: (ND, SP, AC, TA, or TM)	Sec.	Twp.	Rge.	CM? If No, leave blank	Qtr.	Qtr.	Qtr.	Qtr.	Comments
X	03920806	HOLDER	1-10	GAS	AC	10	14N	20W				C	SE	
X	03920828	DAVIS 7 FARMS	26-1	GAS	AC	26	14N	20W				C	SE	
X	03920861	HUNT	1-22	GAS	AC	22	12N	18W		C	NW	NW	SE	
X	03920864	VERNARD	1-11	GAS	AC	11	14N	19W				C	SW	
X	03920958	CRT	1-22	GAS	AC	22	13N	15W		W2	W2	NE	NE	
X	03921022	SAUER	2-23	GAS	AC	23	12N	15W		E2	E2	W2	NE	
X	03921043	SAUER	1-27	GAS	AC	27	12N	15W		C	N2	S2	SE	
X	03921151	RAY	5-2	GAS	AC	5	14N	19W			C	E2	NW	
X	03921215	GORDON	1-20	GAS	AC	20	12N	16W				C	SE	
X	03921249	HORTON	1-28	GAS	AC	28	13N	14W		W2	W2	NE	SW	
X	03921266	JUDITH	1-2	OIL	AC	2	15N	18W			C	S2	NE	
X	03921469	GRIFFIN	29-1	GAS	AC	29	12	19W				C	NE	
X	03921577	NEWCOMB	18-3	GAS	AC	18	14N	19W		SE	NE	SW	NE	
X	03921805	KEPHART	1-7	GAS	AC	7	12N	20W		C	N2	SE	SE	
X	03921858	DAVIS 7 FARMS	26-5	GAS	AC	26	14N	20W		E2	E2	E2	NW	
X	03922073	UNRUH	1-6	GAS	AC	6	12N	20W			C	SE	SE	
X	03922134	PAULINE	2-19	GAS	AC	19	12N	19W		SW	NW	NW	NE	
X	03922310	HIX	2-1	GAS	AC	1	12N	16W			E2	E2	NW	
X	03922396	BRITTON 27-15-20	1H	OIL	AC	34	15N	20W		N2	N2	NW	NW	
X	03922398	MELBA 28-15-20	1H	OIL	AC	28	15N	20W		SE	SW	SW	SW	
X	04320265	REIN	1	GAS	AC	4	17N	18W			C	SW	SW	
X	04320520	CALKINS	1	GAS	AC	19	17N	18W				C	SW	
X	04320671	FARRIS	1-6	GAS	AC	6	16N	18W				C	SW	
X	04320684	ABERDEEN	1	GAS	AC	34	17N	19W				C	NE	
X	04320697	FARRIS	1-8	GAS	AC	8	16N	18W				C	NW	
X	04320761	MOORE	1-34	GAS	AC	34	17N	20W				C	NW	
X	04320939	BULLARD	1-33	GAS	AC	33	17N	20W				C	SE	
X	04320998	ELLINGTON	1-27	GAS	AC	27	17N	19W				C	SW	
X	04321418	PERRY	1-11	OIL	AC	11	16N	18W				C	W2	
X	04321607	HOLCOMB	1-24	DRY	AC	24	16N	19W		E2	E2	W2	NE	
X	04322086	LOLA	1-35	GAS	AC	35	17N	20W			C	NW	NW	

X	08123862	Jondahl	1-28	GAS	TA	28 14N 3E	NW SE NE
X	08123927	Borrson	1-27	GAS	TA	27 14N 3E	NW SE NW
X	08123873	Smith	1-33	GAS	TA	33 14N 3E	NW SW NE
X	08123953	Deep Fork	1-22H	GAS	TA	22 14N 3E	SE SE NE
X	08124007	Townsend	1-26H	GAS	TA	26 14N 3E	SE SE SW
X	08123997	Wesley	1-23H	GAS	TA	22 14N 3E	SE NE
X	08124019	Soderstrom	1-25H	GAS	TA	35 14N 3E	NE NE NE
X	08124008	Puckett	1-35H	GAS	TA	26 14N 3E	SE SE SW
X	08124018	Erwin	1-36H	GAS	TA	35 14N 3E	NE NE NE
X	08122252	Cox	3	OIL	TA	28 14N 4E	NW SW NW
X	08120191	Midlothian Skinner Sd Unit	P9	OIL	TA	3 13N 3E	S2 SE NE NE
X	08120164	Midlothian Skinner Sd Unit	P5	OIL	TA	2 13N 3E	NE SW NW
X	08120144	Midlothian Skinner Sd Unit	P1	OIL	TA	35 14N 3E	SE SE
X	08120200	Midlothian Skinner Sd Unit	W7	OIL	TA	35 14N 3E	SW SW

Fill out the table below, or copy and paste the information from your spreadsheet into the attached Excel file. The attached file may be seen by clicking on the paper clip icon at the far left. Double click on the Excel file "Well List.xlsx", copy and paste your data into the appropriate columns, save and close the attachment. Once the rest of the form is filled out, save the form and submit it with your payment.

OCC USE	8-Digit APIT	Well Name	Well Number	Type (Oil, Gas, or Dry)	Status: (ND, SP, AC, TA, or TM)	Sec.	Twp.	Rge.	CM? If No, leave blank	Qtr.	Qtr.	Qtr.	Qtr.	Comments
X	019-24611	HODGES	35-1	OIL	AC	35	05S	01E		C	NW	SE4	NW4	
X	019-24628	HODGES	2-35	OIL	AC	35	05S	01E		C	SE	NW4	NW4	
X	019-24739	DAUBE	35-1	OIL	AC	35	05S	01E		NE	SW	NW4	NW4	
X	019-24751	DAUBE	27-1	OIL	AC	27	05S	01E		NW	SE	SE4	SE4	
X	019-24758	DAUBE	2-27	OIL	AC	27	05S	01E		NW	SE	SE4	SE4	
X	019-24765	GRAVES	1-35	OIL	AC	35	05S	01E		SW	NE	SW4	SW4	
X	019-24767	DAUBE	3-27	OIL	AC	27	05S	01E		NW	SE	NE4	SE4	
X	019-24786	GRAVES	2-35	OIL	AC	35	05S	01E		SE	NW	NE4	SW4	
X	019-24808	CRAIGHEAD	1-27	OIL	AC	27	05S	01E			C	NE4	NE4	
X	019-24802	HOGAN	1-35	GAS	AC	35	05S	01E		W2	NE	SE4	NW4	
X	019-24853	MILLER	1-35	OIL	AC	35	05S	01E		C	SE	NE4	NE4	
X	019-24854	BEAN	2-35	GAS	AC	35	05S	01E		S2	NE	SE4	SE4	
X	099-20596	STEPHENS	1-1	DRY	AC	1	2S	2E		SE	SE	SW	NE	
X	045-200350000	JEROME BERRYMAN	C-1	GAS	AC	19	17N	23W		W2	E2	SE	NW	
X	045-220079000	BERRYMAN	2-24	OIL	AC	24	17N	24W			C	S2	NE	
X	045-200001000	JEROME BERRYMAN ET AL		OIL	AC	20	17N	23W			C	NW	SE	
X	045-220610000	BRYANT	1-3 APO2	GAS	AC					C	S2	NE	NE	
X	045-20698	EASTHAM	1	GAS	AC	23	17N	23W				C	SE	
X	045-22433A	HUTCHISON	3-4	GAS	AC	4	19N	21W		E2	W2	NW	NE	
X	045-21036000	HUTCHINSON	1-31	GAS	AC	31	19N	21W				NE	NE	
X	045-22095000	Park	1-19	OIL	AC	19	17N	23W		N2	S2	SE	NE	
X	095-20190	BEARD	1	OIL	TA	23	7S	5E		C	SE	SE	SW	
X	095-20209	BEARD	2	OIL	AC	23	7S	5E		C	SE	NE	SW	
X	109-21746	CAPITAL	1-33	GAS	TA	23	13N	3W		SW	NE	SE	SE	
X	081-21967	CARRIE	1	OIL	TA	2	14N	6E			NW	NE	NE	
X	027-21500	CONRADO	1-25	OIL	ND	25	10N	4W		SE	NW	NE	SE	
X	059-22267	EASTERWOOD	13-14A	GAS	TA	14	25N	23W		E2	W2	E2	SW	
X	095-20193	GOLDFEDER	1	OIL	AC	26	7S	5E		C	NE	NE	NW	
X	109-20889	INTERURBAN	1	GAS	TA	3	12N	3W			S2	NE	NW	
X	083-23846	JENNIFER	2-20	OIL	TA	20	17N	4W		C	S2	NE	NE	
X	01320171	LABOR	1-1ER	DRY	ND	12	6S	7E		NW	NW	SE	NE	

Fill out the table below, or copy and paste the information from your spreadsheet into the attached Excel file. The attached file may be seen by clicking on the paper clip icon at the far left. Double click on the Excel file "Well List.xlsx", copy and paste your data into the appropriate columns, save and close the attachment. Once the rest of the form is filled out, save the form and submit it with your payment.

[illegible]

Fill out the table below, or copy and paste the information from your spreadsheet into the attached Excel file. The attached file may be seen by clicking on the paper clip icon at the far left. Double click on the Excel file "Well List.xlsx", copy and paste your data into the appropriate columns, save and close the attachment. Once the rest of the form is filled out, save the form and submit it with your payment.

OCC USE	8-Digit APTT	Well Name	Well Number	Type (Oil, Gas, or Dry)	Status: (ND, SF, AC, TA, or TM)	Sec.	Twp.	Rge.	CM? If No, leave blank	Qtr.	Qtr.	Qtr.	Qtr.	Comments
X	151-21306	CIMARRON	1-10	OIL	AC	10	22N	13W				C	NW	
X	151-21548	FARMERS ROYALTY	1-10	GAS	AC	10	22N	13W		C	E2	NW	NE	
	151-21750	BETTY JOE	1-32	OIL	AC	32	24N	13W		E2	E2	SE	NW	
X	151-21751	MORSTAIN	1-32	OIL	AC	32	24N	13W		C	W2	NE	NE	
	151-21752	SAGE	1-32	OIL	AC	32	24N	13W		W2	E2	NW	NW	
	151-36283	RICH	1-32	GAS	AC	32	24N	13W		E2	W2	SW	NE	
X	153-21763	PAPH	1-8	GAS	AC	8	20N	21W			C	SW	SW	
X	153-21805	ZIEGLER	1-11	GAS	AC	11	23N	18W			C	W2	NW	
X	009-20249	WALTER	1-24	GAS	AC	29	10N	21W				C	NE	
	009-20370	SIMMONS	1-29	GAS	AC	29	12	22W		E2	E2	W2	NE	
X	009-20496	JARVIS	1-10	GAS	AC	10	10N	23W				C	NE	
X	009-20531	BROWN	1-14	GAS	AC	14	10N	23W				C	NE	
X	009-20571	WALTER	2-24	GAS	AC	24	10N	21W			C	E2	NE	
X	009-20823	NICHOLS-GREGORY	3-28	GAS	AC	28	12N	21W				C	SW	
X	009-20849	FARMS	1-28	DRY	AC	28	12N	21W			C	NW	NW	
X	009-20942	FOWLER	1-19	GAS	AC	19	12N	21W			C	E2	NW	
X	009-21054	LONG EVERITT	5-5	GAS	AC	5	10N	22W			C	SE	SE	
X	009-21345	BROWN	2-14	OIL	AC	14	10N	23W		SW	NE	NE	SW	
X	009-21614	HUBBARD	2-13	GAS	AC	13	10N	21W		S2	N2	S2	SW	
X	011-22051	FLESHMAN	35-1	GAS	AC	35	16N	10W			C	NW	SW	
X	011-22249	NEUFELD C	1	GAS	AC	11	18N	12W		NE	SW	NE	SE	
X	015-21435	JENNINGS	1-20	GAS	AC	20	10N	12W				C	SW	
X	01521514	FLOY COX	1-21	GAS	AC	21	10N	12W				C	NE	
X	015-21571	STEVENS	1-17	GAS	AC	17	10N	12W				C	NW	
X	015-21878	YOUNG E L	1-28	GAS	AC	28	10N	12W		E2	E2	W2	SE	
X	015-21884	GRIFFITTS-TURNBULL	1-2	OIL	AC	2	6N	10W		N2	S2	N2	NE	
	015-22021	TUCKER TRUST	1-19	GAS	AC	19	11N	12W		SE	SE	NW	SE	
X	015-22552	RECTOR	1-20	GAS	AC	20	10N	12W				C	NW	
X	039-20182	ARNOLD	1	GAS	AC	1	15N	18W		S2	S2	N2	SW	
X	039-20644	FOURTNER	1-22	GAS	AC	22	14N	19W				C	NW	
X	039-20658	SCOTT MORRIS	7-1	GAS	AC	7	12N	17W				C	NW	

20

66

Fill out the table below, or copy and paste the information from your spreadsheet into the attached Excel file. The attached file may be seen by clicking on the paper clip icon at the far left. Double click on the Excel file "Well List.xlsx", copy and paste your data into the appropriate columns, save and close the attachment. Once the rest of the form is filled out, save the form and submit it with your payment.

OCC USE	8-Digit APIT	Well Name	Well Number	Type (Oil, Gas, or Dry)	Status: (ND, SP, AC, TA, or TM)	Sec.	Twp.	Rge.	CM? If No, leave blank	Qtr.	Qtr.	Qtr.	Qtr.	Comments
X	045-22096	LAHANN	14-32	GAS	TA	32	23N	23W		NW	NW	SE	SW	
X	051-22777	LEE	2-36	GAS	TA	36	4N	6W		SW	NW	NE	SE	
X	051-21585	MABEL-LUCEIL	1-30	GAS	TA	30	7N	7W			C	SW	NE	
X	095-20211	PERSHICA	1	OIL	AC	26	7S	5E		C	NE	NE	SW	
X	095-20239	SMITH	1	OIL	TA	23	7S	5E			SE	NE	SE	
X	043-22396	FARRIS	2-5	GAS	AC	5	16N	18W				C	SE	
X	043-22623	WELLS	2	OIL	AC	6	17N	16W		S2	SW	NE	SW	
X	043-22723	ELLINGTON	1-26	GAS	AC	26	17N	19W		SE	SE	NW	SE	
X	043-22845	FARRIS	2-12	GAS	AC	12	16N	19W			C	W2	NE	
X	043-22877	RIVER BEND	1-3	OIL	AC	3	16N	19W		SE	SW	SE	NW	
X	043-22881	FARRIS	5-6	GAS	AC	6	16N	18W		W2	W2	W2	SE	
X	043-22951	MEYER	2-12	GAS	AC	12	17N	19W				C	SW	
X	043-22994	BLACK JACK	2-23	GAS	AC	23	17N	19W		SE	SE	NW	NE	
X	043-22965	ROUNDS	2-20	GAS	AC	20	16N	18W		SW	NE	NW	NW	
X	04521577	HIXSON	1-9	GAS	AC	9	19N	21W			C	NE	NE	
X	045-22473	HIXSON	3-9	GAS	AC	9	19N	21W		E2	W2	NE	NE	
X	051-21572	BILLY EISENHOUR	2	GAS	AC	13	9N	8W		W2	E2	W2	SW	
X	051-21916	PILGRIM-WOODY	1-21	GAS	AC	21	4N	7W		W2	W2	E2	SE	
X	093-20475	FISHER KENNETH	1-11	GAS	AC	11	20N	10W			C	S2	NW	
X	093-20504	FISHER KENNETH	2-11	GAS	AC	11	20N	10W			C	NW	SW	
X	093-20515	POLLOCK RUTH	1-28	GAS	AC	28	20N	10W				C	SE	
X	093-20678	PHILLIPS M L-A	1-27	GAS	AC	27	222N	14W			C	SW	SE	
X	093-20782	GOULD	1-18	GAS	AC	18	22N	13W			C	SW	SW	
X	129-23236	HELEN	1-31	GAS	AC	31	14N	24W		C	SE	NW	NW	
X	129-23354	BOTTOMS	2-23	GAS	AC	23	14N	23W			C	NW	NW	
X	149-20604	SMITH	1-22	GAS	AC	221N	14W					C	SW	
X	149-20604	ROWLAN	1-3	GAS	AC	3	11	20W				C	SW	
X	14920798	BAIRD	1-11	GAS	AC	11	9N	18W			C	SE	SE	
X	149-20823	SLATTEN	1-13	GAS	AC	13	9N	18W		N2	S2	NW	NW	
X	151-20265	SHELITE	1-5	GAS	AC	5	23N	13W			C	NE	NE	
X	15120821	GAMBILL	1-4	GAS	AC	4	22N	13W		NE	NE	SW	NE	

30

Fill out the table below, or copy and paste the information from your spreadsheet into the attached Excel file. The attached file may be seen by clicking on the paper clip icon at the far left. Double click on the Excel file "Well List.xlsx", copy and paste your data into the appropriate columns, save and close the attachment. Once the rest of the form is filled out, save the form and submit it with your payment.

OCC USE	8-Digit APIT	Well Name	Well Number	Type (Oil, Gas, or Dry)	Status: (ND, SP, AC, TA, or TM)	Sec.	Twp.	Rge.	CM? If No, leave blank	Qtr.	Qtr.	Qtr.	Qtr.	Comments
X	12921301	BOGGES	1-21	GAS	AC	21	13N	22W		W2	W2	NE	SW	
X	12921383	FLENNER	2-20	GAS	AC	20	12N	23W				C	NW	
X	12921385	GALVERT	1-30	GAS	AC	30	13N	22W				C	NE	
X	12921573	YVONNE	1-12	GAS	AC	12	12N	22W				C	SE	
X	12921702	MELBA	2-10	GAS	AC	10	14N	23W				C	NW	
X	12922432	STATE	4-32	OIL	AC	32	13N	22W		S2	S2	S2	NE	
X	12922911	FUCHS	2-7	GAS	AC	7	11N	24W		W2	E2	SW	NE	
X	12923057	SHAW	3-16	GAS	AC	16	12N	24W				C	NW	
X	12923092	BAILEY	2-21	GAS	AC	21	14N	23W		N2	S2	N2	SW	
X	12923105	MAXON	1-24	GAS	AC	24	14N	24W		E2	E2	W2	SE	
X	12923210	BOLD RULER	1-29	GAS	AC	29	14N	23W				C	NE	
X	06322606	THOMPSON	1	GAS	AC	25	7N	10E		C	SW	NW	NE	
X	06322600	BOBBY LEE	1	GAS	AC	25	7N	10E		C	SW	SE	NW	
X	00724132	LONGCOR	2-9	GAS	AC	9	2N	24E	CM	S2	S2	NE	SW	
X	03920395	MCNEILL	3-12	GAS	TA	12	14N	14W			C	W2	NW	
X	00724154	PERKINS	1-8	GAS	TA	8	5N	28E	CM			N2	NE	
X	00735112	BARBY	1-24	GAS	AC	24	5N	24E	CM			SE	NW	
X	00724152	BENNETT	1-36	GAS	TA	36	4N	24E	CM			C	SE	
X	00724352	CLEAR CREEK	1-22	GAS	TA	22	3N	24E	CM		SE	NW	SE	
X	00736485	COOK UNIT B	1	GAS	TA	14	6N	20E	CM		SW	SE	NW	
X	00720765	GOETZINGER UNIT	1	GAS	TA	11	3N	24E	CM			C	SE	
X	00724251	KAMAS	2-9	GAS	TA	9	5N	25E	CM			C	SW	
X	00724159	KIOWA CREEK	2-16	GAS	TA	16	3N	27E	CM	NW	NE	SW	NE	
X	00724197	KIOWA CREEK	4-16	GAS	TA	16	3N	27E	CM		N2	N2	SW	
X	00724618	KIOWA CREEK	7-16	GAS	TA	16	3N	27E	CM		SE	NE	NW	
X	00725134	BEAVER RIVER	1-18	GAS	TA	18	4N	25E	CM			C	NW	
X	13920388	OKLAHOMA STATE J	2-34	GAS	TA	34	3N	14E	CM				NE	
X	00724235	KIOWA CREEK	5-16	AC	16	3N	27E				NW	NW	SE	Injection well - on wrong form
X	08120231	MIDLOTHIAN SKINNER SD UNIT	W5	OIL	TA	35	14N	3E		N2	SW	SW	SE	
X	08120195	MIDLOTHIAN SKINNER SD UNIT	P3	OIL	TA	2	13N	3E			NW	SW	SW	
X	12921447	RUTH OLSON	1-32	GAS	AC	32	12N	24W				C	SE	

28

Oklahoma Corporation Commission
P.O. Box 52000
Oklahoma City, OK 73152-2000
405-521-2211

IMS Receipt



RECEIPT

Receipt Number
2153878

Receipt Date
Oct 12, 2021

Payments

Type	Date	Payor Name	Amount
Check	Oct 12, 2021	NORTH LAKE RESOURCES LLC	\$250.00

1 total

Applied Invoices

Invoice Number	Amount	Owed
3177475	\$250.00	\$0.00

1 total

Payments:	\$250.00
Applied Invoice(s):	- \$250.00
Receipt Balance:	\$0.00

IMS System

Romonda James

From: Romonda James
Sent: Monday, October 18, 2021 2:00 PM
To: OPERATIONS@NORTHLAKERESOURCES.COM
Cc: JANDREWSCONSULTING@ATT.NET; Cara Parent
Subject: RE: Well Transfers

To Whom It May Concern,

We have approved the transfer of the 206 wells from NORTH LAKE RESOURCES, LLC (24571) to 4 OF US RESOURCES, LLC (22557). 1 well was not transferred because it was an injection well and on the wrong form and 1 well was a duplicate.

Images of the approved forms will be available online in the next few days.

Romonda James
Administrative Secretary
Oklahoma Corporation Commission
Romonda.James@occ.ok.gov
p. 405-521-2248



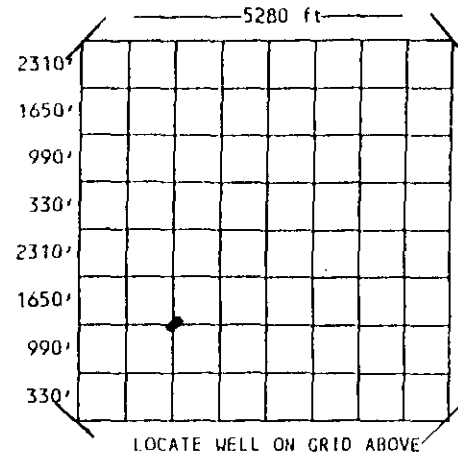
OKLAHOMA CORPORATION COMMISSION
OIL AND GAS CONSERVATION DIVISION
Post Office Box 52000-2000
Oklahoma City, Oklahoma 73152-2000
OAC 165:10-1-15

70513065 Form 1073
(Rev 1994)

INSTRUCTIONS

- A. PLEASE TYPE OR USE BLACK INK.
- B. FORM MUST BE SIGNED BY FORMER AND NEW OPERATOR.
- C. OUTLINE BOUNDARIES OF LEASE AND SPOT WELL BEING TRANSFERRED.
- D. ATTACH 1002A FOR WELL.

API No. <u>043-20441</u>	OTC Prod. Unit No. <u>043-046168</u>
Location: <u>1/4 1/4 1/4 SW 1/4</u>	Sec. <u>29</u> Twp. <u>18N</u> Rge. <u>14W</u>
Ft. FSL <u>1320</u>	Ft. FWL <u>1320</u> County <u>Deer</u>
Current Well Name & No. <u>Tishall #1</u>	
Original Well Name & No. <u>Same</u>	
Unit Name (if applicable)	



Well Class.: <input type="checkbox"/> Oil <input checked="" type="checkbox"/> Gas <input type="checkbox"/> Dry/Plugged	Producing Formation(s): <u>Morrow</u>
The effective date of transfer of this well for the purposes of Commission records, is the date the transfer is approved by the Commission.	
Oil Transporter/Purchaser <u>Plains Marketing + Transport</u>	OTC No. <u>18822</u>
Gas Measurer <u>Boyd Reese + Associates</u>	OTC No. <u>09201</u>

CURRENT OPERATOR

Name <u>CoEnergy Operating Company</u>	OTC No. <u>19377</u>
Address <u>5400 N. Grand Blvd, Ste 305</u>	
City <u>Oklahoma City</u>	State <u>OK</u> Zip <u>73112</u>
I verify that I am the legal operator of record with authority to transfer ownership of this well.	
Signature <u>Jeffrey J. McDougall, General Manager</u>	
Name and Title (Print or Type)	(AC) Phone
<u>Jeffrey J. McDougall, General Manager</u>	<u>405/947-4399</u>
Signed and sworn to before me this <u>14</u> day of <u>July</u> , 19 <u>97</u> .	
Notary Public <u>Catherine Hester</u>	
My Commission expires: <u>July 23, 1998</u>	

I verify under oath that I have exercised due diligence in attempting to locate the current operator of record according to OCC records, who has abandoned the above well/lease and cannot be located to obtain signature.

NEW OPERATOR

Name <u>MCNIC Oil & Gas Midcontinent, Inc.</u>	OTC No. <u>19476</u>
Address <u>5400 N. Grand Blvd, Ste 305</u>	
City <u>Oklahoma City</u>	State <u>OK</u> Zip <u>73112</u>
Being the new operator, as of the effective date and time of transfer accept the facts presented as being true and correct and accept the operational responsibility for the well on the described property.	
Signature <u>Jeffrey J. McDougall, General Manager</u>	
Name and Title (Print or Type)	(AC) Phone
<u>Jeffrey J. McDougall, General Manager</u>	<u>405/947-4399</u>
Signed and sworn to before me this <u>14</u> day of <u>July</u> , 19 <u>97</u> .	
Notary Public <u>Catherine Hester</u>	
My Commission expires: <u>July 23, 1998</u>	

Signed and sworn to before me this ___ day of ___, 19__.

Signature

FOR O.C.C. USE ONLY

Received Date	Rejected Date	Approved
Surety Dept.		MAY 13 1997
Production Dept.		
Well Records Dept.		MAY 29 1997

Notary Public

My Commission expires: _____



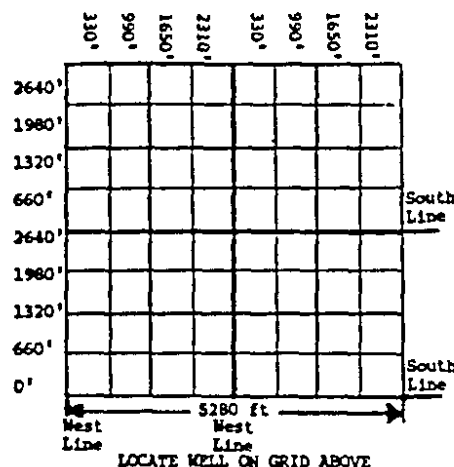
By processing this Form 1073, the Oklahoma Corporation Commission has approved the contents thereof as to form only. Oklahoma Corporation Commission does not warrant that the facts provided by the operator are true.

OKLAHOMA CORPORATION
COMMISSIONOKLAHOMA CORPORATION COMMISSION
OIL AND GAS CONSERVATION DIVISION
Jim Thorpe Office Building
Oklahoma City, Oklahoma 73105-4993

10206658

INSTRUCTIONS

- A. PLEASE TYPE OR USE BLACK INK.
 B. Form must be signed by current and new operator.
 C. Reverse side MUST be completed in its entirety. All wells being transferred MUST be listed.
 D. Outline boundaries of lease and spot all wells being transferred (Separate map no larger than 8 1/2" x 11", may be attached).
 E. Attach 1002A for each well.
 F. Transfer of disposal and injection wells subject to OCC Rule 3-309.



Name of Lease or Unit Tidball #1
 Total Number of Wells Being Transferred One OTC Prod Unit No. 043-46168
 Lease Description (Fully Define) All of Sec. 29-18N-14W

County Dewey
 Oil Purchaser Texaco Trading & Trans. Inc. Gas Measurer Transok Pipeline Co.
 Current Operator WOODS PETROLEUM CORPORATION OTC/OCC Operator No. 02408

Address 3817 NW Expressway, Suite 700 City Oklahoma State Oklahoma zip 73112
WOODS PETROLEUM CORPORATION, Being the current operator, certifies that the facts presented are true and correct as to the area covered and the specific wells being transferred are being transferred to SONAT EXPLORATION COMPANY OTC/OCC Operator No. 13670

Effective on 1/1/91 at 12:01 a.m.
 Date Time



John Hugo (405) 947-7811
 Agent of Current Operator Phone (AC/No.)

John Hugo V.P. Finance
 Name (Print or type) Title

New Operator SONAT EXPLORATION COMPANY OTC/OCC Operator No. 13670

Address 3817 NW Expressway, Suite 700 City Oklahoma State Oklahoma zip 73112

Type of Surety _____ Expiration date of surety _____

SONAT EXPLORATION COMPANY, Being the new operator, as of the effective date and time of transfer accepts the facts presented as being true and correct and accept the operational responsibility for the specific wells on the described property.

Kathryn M. Rattan (405) 945-8343
 Agent of New Operator Phone (AC/No.)

Kathryn M. Rattan Production Analyst
 Name (Print or type) Title

FOR O.C.C. USE ONLY

Approved Date
FEB 9 1

Rejected Date

Surety Department

Production Department

Well Records Department

UIC Department

Reason for Rejection: _____

MAR 0 1 1991

03/12/91


0 0 1 5 0 1 3 0 0 2 8

THE BLACKWELL OIL & GAS COMPANY

AN OKLAHOMA CORPORATION

CUSHING, OKLAHOMA

June 2, 1941



Champlin Refining Company
Enid, Oklahoma.

Texas Pacific Coal & Oil Co.,
Fort Worth, Texas

Corporation Commission
State Capitol Building
Oklahoma City, Oklahoma

Mrs. Josephine Knecht
1118 W. Randolph
Enid, Oklahoma

Rainey, Flynn & Green
735 First Nat'l Bldg.,
Oklahoma City, Oklahoma

Re: Knecht Oil Well
NW/4 SW/4 SE/4
Sec. 21-18N-4W
Logan County, Okla.

Rigdon Lease,
NW/4 Sec. 28-18N-4W
Logan County, Okla.

Nola Rigdon water station
SE/4 Sec. 29-18N-4W
and lines in connection.

TO WHOM IT MAY CONCERN:

This is to advise that as of May 1, 1941, we sold and assigned the above described leases, production and equipment to

Chas. J. Harrold
Fort Worth, Texas

in conjunction with E. R. Bahan, 1108 Trinity Building, Ft. Worth, Texas.

Yours very truly,

THE BLACKWELL OIL & GAS COMPANY

By _____

RECEIVED
OKLAHOMA CORPORATION
COMMISSION

JUN 30 1995

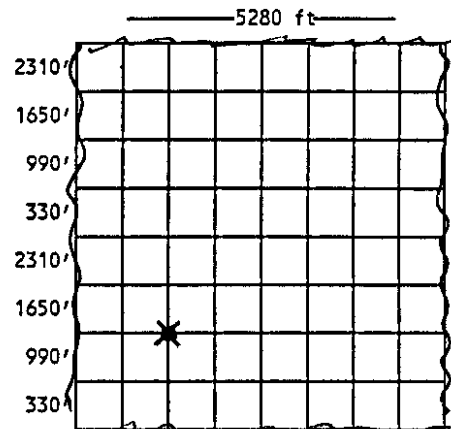
OKLAHOMA CORPORATION COMMISSION
OIL AND GAS CONSERVATION DIVISION
Post Office Box 52000-2000
Oklahoma City, Oklahoma 73152-2000
OAC 165.10-1-15

Form 1073
(Rev 1994)

506300018

INSTRUCTIONS

- A. PLEASE TYPE OR USE A TYPEWRITER
B. FORM MUST BE SIGNED BY FORMER AND NEW OPERATOR
C. OUTLINE BOUNDARIES OF LEASE AND SPOT WELL BEING TRANSFERRED.
D. ATTACH 1002A FOR WELL



LOCATE WELL ON GRID ABOVE

API No 043 - 20441		OTC Prod Unit No 043 - 46168	
Location	1/4 1/4 1/4CSW 1/4	Sec. 29	Twp 18N Rge. 14W
Ft FSL	1320	Ft FWL	1320
Current Well Name & No. TIDBALL #1		County DEWEY	
Original Well Name & No. TIDBALL #1		Unit Name (if applicable)	
Well Class <input type="checkbox"/> Oil <input checked="" type="checkbox"/> Gas <input type="checkbox"/> Dry/Plugged		Producing Formation(s) MORROW	
The effective date of transfer of this well for the purposes of Commission records, is the date the transfer is approved by the Commission			
Oil Transporter/Purchaser KOCH OIL COMPANY		OTC No 01842	
Gas Measurer TRANSOK, INC.		OTC No 02200	

CURRENT OPERATOR

Name SONAT EXPLORATION COMPANY	OTC No 13670
Address 14000 Quail Sprng.Prkwy. Ste. 100	
City Oklahoma City	State Oklahoma Zip 73134
I verify that I am the legal operator of record with authority to transfer operatorship of this well	
Signature <i>Dan Scott</i>	
Dan Scott / Sr. Engr. Assist. 405-749-5356	
Name and Title (Print or Type) (AC) Phone	
Signed and sworn to before me this 29th day of JUNE, 19 95	
Notary Public <i>Shelly D. Hicks</i>	
My Commission expires 3/27/97 Shelly D. Hicks	

I verify under oath that I have exercised due diligence in attempting to locate the current operator of record according to OCC records, who has abandoned the above well/lease and cannot be located to obtain signature

NEW OPERATOR

Name CoEnergy Operating Company	OTC No 19377
Address 5400 NW Grand Blvd., Suite 305	
City Oklahoma City	State Oklahoma Zip 73112
Being the new operator, as of the effective date and time of transfer accept the facts presented as being true and correct and accept the operational responsibility for the well on the described property	
Signature <i>Jeffery J. McDougall</i>	
Jeffery J. McDougall / Operations Manager	
Name and Title (Print or Type) (AC) Phone	
Signed and sworn to before me this 29th day of JUNE, 19 95	
Notary Public <i>Shelly D. Hicks</i>	
My Commission expires 3/27/97 Shelly D. Hicks	

Signed and sworn to before me this ___ day of _____ 19 ____.

Notary Public

Signature

My Commission expires _____

FOR O C C USE ONLY

Received Date Rejected Date Approved

Surety Dept.			JUN 30 1995
Production Dept.			
Well Records Dept.			JUL 26 1995

By processing this Form 1073, the Oklahoma Corporation Commission has approved the contents thereof as to form only Oklahoma Corporation Commission does not warrant that the facts provided by the operator are true

(2)

Form 1002A (Rev. 7-73)
 API NO 04320441
 640 Acres
 380 Jim Thorpe Building — Oklahoma City, Oklahoma 73105
 COUNTY Dewey, SEC 29, TWP 18N, RGE 14W
 COMPANY OPERATING Woods Petroleum Corporation
 OFFICE ADDRESS Suite 500, 3555 NW 58 St.
 TOWN Okla. City STATE Okla ZIP 73112
 FARM NAME Tidball WELL NO 1
 DRILLING STARTED 9-9-73 DRILLING FINISHED 10-10-73
 DATE OF FIRST PRODUCTION 10-18-73 COMPLETED 11-4-73
 WELL LOCATED 1/4 C 1/4 SW 1/4 1320', North of South
 Line and 1320 ft East of West Line of Quarter Section
 Elevation (Relative to sea level) DERRICK FLOOR 1948 GROUND 1933
 CHARACTER OF WELL (Oil, gas or dryhole) Gas

LOCATE WELL CORRECTLY AND OUTLINE LEASE
 ORDER NO 95376

OIL OR GAS SANDS OR ZONES

Name	From	To	Name	From	To
1 Morrow	9380	9480	4		
2			5		
3			6		

Perforating Record If Any

Formation	From	To	No of Shots
Morrow	9382	88	2/ft.
Morrow	9411	19	2/ft.

Shot Record

Formation	From	To	Size of shot

CASING — PACKER RECORD

CASING SET					CSG PULLED		PACKER	
Size	Wgt	Thrds	Grade	Ft	In	Size	Length	Depth Set
8-5/8	23#			1508				
5-1/2	15 & 17			9304				
2-7/8"				9598				

CEMENT AND MUDDING

Casing Set			Cement		Chemical		Method of		Casing Test (Rule 206)	
Size	Ft	In	Sacks	Fill-up	Top	Gals	Make	Cementing	Pressure P S I	Bailing Fluid Build-up-Ft
8-5/8	1508		700					Circ.		
5-1/2	9304		300					Circ.		

NOTE What method was used to protect sands if outer strings were pulled? _____

NOTE Were bottom hole plugs used? — If so, state kind, depth set and results obtained _____

TOOLS USED

Rotary tools were used from 0 Feet to 9690 Cable tools were used from — feet to —

Size of hole drilled Rotary 7-7/8" Cable _____

INITIAL PRODUCTION TEST (Rule 2-101)

Date November 4, 1973 Duration 24 hrs, Pumping ☐ Flowing ☒

Producing Thru Casing ☐ Tubing ☒ Size of Choke 8/64"

Oil Production Cond. 259 Bbls, A P I Gravity —

Gas Production 672 MCF, Open Flow Potential — MCF

Water Production — Bbls, Gas-Oil Ratio —

Casing Pressure — P S I A, Tubing Pressure 3175 P S I A

(RULE 3-205) FORMATION RECORD

Give detailed description and thickness of all formations drilled through, con-
dry, water, oil or gas

Formation	Top	Bottom	Formation	Top	Bottom
Redbeds & shale	0	1500			
Shale	1500	2500			
Shale & anhy.	2500	3670			
Sh w/sd streaks	3670	4680			
Sand	4680	4720			
Sh w/sd streaks	4720	5450			
Sand	5450	5520			
Lime	5520	5600			
Shale	5600	6470			
Lime	6470	6500			
Shale	6500	6700			
Lime	6700	6800			
Shale	6800	7100			
Shaly sand	7100	7300			
Shale	7300	7700			
Shaly sand	7700	7800			
Shale	7800	8200			
Shaly lime & lime	8200	8600			
Shale w/lm streaks	8600	9300			
Sh w/lm streaks	9300	9380			
MORROW sand	9380	9480			
Shale	9480	9590			
MISSISSIPPI-					
CHESTER lime	9590	9610			
Limy shale	9610	9660			
Lime	9660	9690			
Total Depth	9690				

RECEIVED
 OIL & GAS CONSERVATION DIVISION
 NOV 19 1973

OKLAHOMA CORPORATION
 COMMISSION

I, the undersigned, being first duly sworn upon oath, state that this well record is true, correct and complete according to the records of this office and the best of my knowledge and belief

Lee Powell
 Exec. Vice Pres.

Name and title of representative of company

Subscribed and sworn before me this 14 day of November, 1973

My Commission expires 3-8-74

Jane L. Whitefield
 Notary Public

Instructions

- A. Please type or print using black ink.
 B. Form must be signed by former operator and new operator.
 C. Outline boundaries of lease and spot well being transferred.
 D. Attach 1002A for well.
 E. Questions should be directed to Well Records (405) 521-2275.

OKLAHOMA CORPORATION COMMISSION

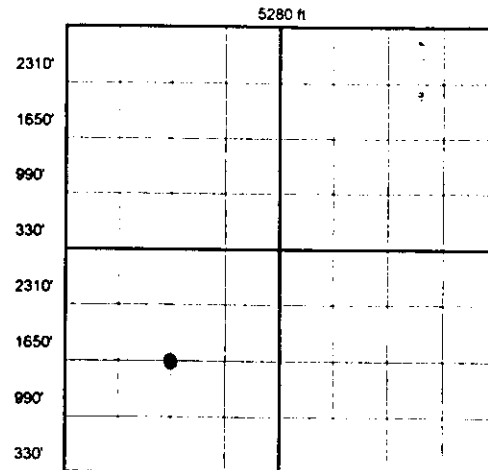
Oil & Gas Conservation Division
 Post Office Box 52000-2000
 Oklahoma City, OK 73152-2000

908310700

Form 1073
 Rev. 1996

Transfer of Operator
 OAC 165:10-1-15

API No. 043-20441		OTC Prod. Unit No. 043-046168	
Location C 1/4 SW 1/4 1/4 1/4	Sec. 29	Twp. 18N	Rge. 14W
Ft FSL of Qtr Sec 1320'		Ft FWL of Qtr Sec 1320'	
Current Well Name/No. Tidball 1		County	
Original Well Name/No. Tidball 1			
Unit Name (if applicable)			



Locate Well On Grid Above

Well Class: ☐ Oil ☒ Gas ☐ Dry ☐ Plugged

Producing formation(s) Morrow		OTC No. 20121	
Oil Transporter/Purchaser Eagling Trading, Inc.		OTC No. 18789	
Gas Measurer GPM Gas Corporation			

The effective date of transfer of this well for the purposes of Commission records, is the date the transfer is approved by the Commission.

CURRENT OPERATOR

Name Midcontinent Acquisition Properties, Inc.		OCC No. 20630-0	
Address 210 Park Ave; Suite 3000		City Oklahoma City	
State OK	Zip 73102	Phone No. 405/516-1100	
FAX No. 405/516-1101		I verify that I am the legal operator of record with authority to transfer operatorship of this well.	
Signature <i>Thomas H. Neel</i> Thomas H. Neel President			
Name & Title (Typed or Printed)			
Signed and sworn to before me this <u>6</u> day of <u>August</u> , 1999			
My commission expires: <u>September 9, 2002</u>			

NEW OPERATOR

Name Sundown Energy, Inc.		OCC No. 20645-0	
Address 8150 N. Central Expwy; Suite 400		City Dallas	
State TX	Zip 75206	Phone No. 214/368-6100	
FAX No. 214/265-0799		Being the new operator, as of the effective date and time of transfer accept the facts presented as being true and correct and accept the operational responsibility for the well on the described property.	
Signature <i>Lanette Jenike</i> Lanette Jenike Production Analyst			
Name & Title (Typed or Printed)			
Signed and sworn to before me this _____ day of _____			
My commission expires: _____			

I verify under oath that I have exercised due diligence in attempting to locate the current operator of record according to OCC records, who has abandoned the above well/lease and cannot be located to obtain signature. I have attached a copy of the certified recorded assignment of lease.

Signed and sworn to before me this 27th day of August, 1999

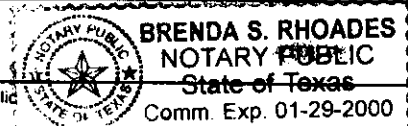
My commission expires: _____

FOR OCC USE ONLY

Surety Dept. ☒ Approved ☐ Rejected Date 8-31-99

Well Records Dept. ☒ Approved ☐ Rejected Date WDMS

NOTE: By processing this Form 1073, the Oklahoma Corporation Commission has approved the contents thereof as to form only. Oklahoma Corporation Commission does not warrant that the facts provided by the operator are true. Form is not approved until approved by Well Records.



SEP 13 1999

•

Instructions

- Please type or print using black ink.
- Form must be signed by former operator and new operator.
- Outline boundaries of lease and spot well being transferred.
- Attach 1002A for well.
- Questions should be directed to Well Records (405) 521-2275.

OKLAHOMA CORPORATION COMMISSION

Oil & Gas Conservation Division
Post Office Box 52000-2000
Oklahoma City, OK 73152-2000

Form 1073
Rev. 1998

908080703

5280 ft

Transfer of Operator
OAC 165:10-1-15

API No. 043-20441		OTC Prod. Unit No. 043-048188	
Location C 1/4 SW 1/4 1/4 1/4		Sec. 29	Twp. 18N
Rge. 14W		County Dewey	
Ft FSL of Qtr Sec 1320'		Ft FWL of Qtr Sec 1320'	
Current Well Name/No. Tidball 1			
Original Well Name/No. Tidball 1			
Unit Name (if applicable)			

2310'
1650'
990'
330'
2310'
1650'
990'
330'

Locate Well On Grid Above

Well Class: ☐ Oil ☒ Gas ☐ Dry ☐ Plugged

Producing formation(s) Morrow	
Oil Transporter/Purchaser Eagling Trading, Inc.	OTC No. 20121
Gas Measurer GPM Gas Corporation	OTC No. 18789

The effective date of transfer of this well for the purposes of Commission records, is the date the transfer is approved by the Commission.

CURRENT OPERATOR

Name McNICH Oil & Gas Midcontinent, Inc.		OCC No. 19476
Address 210 Park Ave., Suite 3000		
City Oklahoma City	State OK	Zip 73102
Phone No. 405/516-1100	FAX No. 405/516-1101	

I verify that I am the legal operator of record with authority to transfer ownership of this well.

Edward J. Peterson
Signature

Notary Public Ginna L. Hawthorne	
Signed and sworn to before me this 26th day of July, 1999	
My commission expires 5-07-00	

NEW OPERATOR

Name Midcontinent Acquisition Properties, Inc.		OCC No. 20630-0
Address 210 Park Ave., Suite 3000		
City Oklahoma City	State OK	Zip 73102
Phone No. 405/516-1100	FAX No. 405/516-1101	

Being the new operator, as of the effective date and time of transfer accept the facts presented as being true and correct and accept the operational responsibility for the well on the described property.

Edward J. Peterson
Signature

Notary Public Ginna L. Hawthorne	
Signed and sworn to before me this 26th day of July, 1999	
My commission expires 5-07-00	

I verify under oath that I have exercised due diligence in attempting to locate the current operator of record according to OCC records, who has abandoned the above well/lease and cannot be located to obtain signature. I have attached a copy of the certified recorded assignment of lease.

Signature

Signed and sworn to before me this _____ day of _____

My commission expires: _____

Notary Public

FOR OCC USE ONLY

Surety Dept. ☒ Approved ☐ Rejected Date 8-4-99

Well Records Dept. ☒ Approved ☐ Rejected

AUG 13 1999

WDMS

NOTE: By processing this Form 1073, the Oklahoma Corporation Commission has approved the contents thereof as to form only. Oklahoma Corporation Commission does not warrant that the facts provided by the operator are true. Form is not approved until approved by Well Records.

Instructions

- Please type or print using black ink.
- Form must be signed by former operator and new operator.
- Outline boundaries of lease and spot well being transferred.
- Attach 1002A for well.
- Questions should be directed to Well Records (405) 521-2275.

OKLAHOMA CORPORATION COMMISSION

Oil & Gas Conservation Division
Post Office Box 52000-2000
Oklahoma City, OK 73152-2000

Form 1073
Rev. 1998

908080703

5280 ft

Transfer of Operator
OAC 165:10-1-15

API No. 043-20441		OTC Prod. Unit No. 043-048188	
Location C 1/4 SW 1/4 1/4 1/4		Sec. 29	Twp. 18N Rge. 14W
Ft FSL of Qtr Sec 1320'		Ft FWL of Qtr Sec 1320'	
Current Well Name/No. Tidball 1		County Dewey	
Original Well Name/No. Tidball 1			
Unit Name (if applicable)			

2310'
1650'
990'
330'
2310'
1650'
990'
330'

Locate Well On Grid Above

Well Class: ☐ Oil ☒ Gas ☐ Dry ☐ Plugged

Producing formation(s) Morrow	
Oil Transporter/Purchaser Eagling Trading, Inc.	OTC No. 20121
Gas Measurer GPM Gas Corporation	OTC No. 18789

The effective date of transfer of this well for the purposes of Commission records, is the date the transfer is approved by the Commission.

CURRENT OPERATOR

Name McNICH Oil & Gas Midcontinent, Inc.		OCC No. 19476
Address 210 Park Ave., Suite 3000		
City Oklahoma City	State OK	Zip 73102
Phone No. 405/516-1100	FAX No. 405/516-1101	

I verify that I am the legal operator of record with authority to transfer operatorship of this well.

Edward J. Peterson
Signature

Notary Public
Ginna L. Hawthorne
My commission expires 05/07/2000

Signed and sworn to before me this 26th day of July, 1999

Ginna L. Hawthorne
Notary Public Ginna L. Hawthorne

NEW OPERATOR

Name Midcontinent Acquisition Properties, Inc.		OCC No. 20630-0
Address 210 Park Ave., Suite 3000		
City Oklahoma City	State OK	Zip 73102
Phone No. 405/516-1100	FAX No. 405/516-1101	

Being the new operator, as of the effective date and time of transfer accept the facts presented as being true and correct and accept the operational responsibility for the well on the described property.

Edward J. Peterson
Signature

Notary Public
Ginna L. Hawthorne
My commission expires 05/07/2000

Signed and sworn to before me this 26th day of July, 1999

Ginna L. Hawthorne
Notary Public Ginna L. Hawthorne

I verify under oath that I have exercised due diligence in attempting to locate the current operator of record according to OCC records, who has abandoned the above well/lease and cannot be located to obtain signature. I have attached a copy of the certified recorded assignment of lease.

Signature

Signed and sworn to before me this _____ day of _____

My commission expires: _____

Notary Public

FOR OCC USE ONLY

Surety Dept. ☒ Approved ☐ Rejected Date 8-4-99

Well Records Dept. ☒ Approved ☐ Rejected

AUG 13 1999

WDMS

NOTE: By processing this Form 1073, the Oklahoma Corporation Commission has approved the contents thereof as to form only. Oklahoma Corporation Commission does not warrant that the facts provided by the operator are true. Form is not approved until approved by Well Records.

PCN: C1271580L3
RUN DATE/TIME: 03/15/2005 17:07:54

OKLAHOMA CORPORATION COMMISSION
OIL AND GAS WELL RECORDS DEPARTMENT

PAGE: 40
AS OF DATE: 03/15/2005

TRANSFER OF OWNERSHIP UPDATE WELL INFORMATION

BATCH ID: 50225
SEQUENCE NUMBER: 0140

NEW OPERATOR NUMBER: 216890
NAME: SUNDOWN ENERGY, LP
ADDRESS: 13455 NOEL ROAD, STE 2000

DALLAS TX 75240
TELEPHONE NUMBER: 2143686100
EFFECTIVE DATE: 03/15/05

OLD OPERATOR NUMBER: 206450
NAME: SUNDOWN ENERGY INC
ADDRESS: 13455 NOEL RD STE 2000

DALLAS TX 75240
TELEPHONE NUMBER: 2143686100

***** API NUMBER: 043-20441 *****

OTC PROD UNIT: 043 00 46168 WELL CLASSIFICATION:
LEGAL DESCRIPTION: 29 18N 14W SW4
COUNTY NAME: DEWEY
WELL LEASE NAME: TIDBALL
WELL NUMBER: 1
PRODUCTION FORMATION(S) AND CLASSIFICATION:

MAR 15 2005

WDMS

MUST BE FILED BY OPERATOR OR
WORKING INTEREST OWNER

☒ OPERATOR

☐ WORKING INTEREST OWNER

OKLAHOMA CORPORATION COMMISSION

Oil & Gas Conservation Division

Post Office Box 52000

Oklahoma City, Oklahoma 73152-2000

☐ NEW WELL

Form 1534

Rev. 2002

☒ EXISTING WELL

APPLICATION FOR TAX REBATE

CD No. _____

APPLICANT

Applicant Name SUNDOWN ENERGY INC. (C/O RESEARCH TAX CONSULTANTS, LTD.)		Phone 888-442-9897	
Address PLEASE SEND AN ORDER TO: RESEARCH TAX CONSULTANTS, LTD., PO BOX 1787		Fax No. 888-442-6721	
City GEORGETOWN	State TEXAS	Zip 78627-1787	
Operator Name SUNDOWN ENERGY INC.		OCC/OTC No. 20645 ✓	
Address 13455 NOEL ROAD, SUITE 2000		Phone (214)-368-6100	
City DALLAS	State TX	Zip 75240	
Lease Name/No. TIDBALL 1-29 ✓		OTC Prod Unit No. 043-046168 ✓	
Location (1/4 1/4 1/4) C SW 29 ✓		API No. 043-20441 ✓	
Twp. 18N ✓		Rge. 14W ✓	
County DEWEY			

ATTACH COPY OF ALL 1002As, FOR EVERY CATEGORY OF APPLICATION.

The Conservation Division may require additional geologic and/or engineering data during the review process in order to approve any application.

I. INACTIVE WELL AS PER 165:10-21-36

Shut in due to mechanical failure?	<input type="checkbox"/>	Shut in for 1 year (after 7-1-97)	<input type="checkbox"/>	Shut in for 2 years	<input type="checkbox"/>
Work Done to Restore Production (attach daily report)					
Total Time Shut-In		From (MM/DD/YR):		Production Re-established (MM/DD/YR):	
Submit copies of documentation to verify that the well has not been produced for two years (one year after 7-1-97), i.e., 1003A, production history, OTC or commercial.					

II. DEEP WELL AS PER 165:10-21-45 (15000' BEFORE 7-1-97, 12500' AFTER 7-1-97 OR 17500' AFTER 7-1-02) MUST BE NEW WELL

Total Depth	Spud Date	1st Sales Date
Submit directional survey if directional or horizontal hole.		

III. PRODUCTION ENHANCEMENT PROJECT AS PER 165:10-21-22

Recompletion	<input type="checkbox"/>	Add Compression	<input type="checkbox"/>	Proj Start Date (MM/DD/YR)	Proj Comp Date (MM/DD/YR)	1st Sale Date (MM/DD/YR)	Orig. 1st Prod Date (MM/DD/YR)
Workover	<input checked="" type="checkbox"/>			03/27/01	03/29/01	03/30/01	10/18/73
In Brief Indicate Type of Work (See Rules)							Base Prod Amt
RUN 1 1/2 " IJ VELOCITY STRING							OIL 15 BBL, GAS 2902 MCF
Submit daily working report of entire project, copy of electric log (only heading and zone worked on), list of monthly production volumes for the 12 months prior to the start of the project at the back of this form, and decline curve showing incremental production following the well work.							

IV. HORIZONTALLY DRILLED WELL AS PER 165:10-21-66

Effective Date	<input type="checkbox"/> 07-01-95 through 07-01-2003	<input type="checkbox"/> After 7-1-02	1st Prod Date (MM/DD/YR)	Base Prod Amt (Reentry Only)
Project Beginning Date		Measured Depth at 70 °	Measured Depth at Terminus	
MM/DD/YR		FT	FT	
Submit copy of form 1000 and directional survey.				

V. NEW DISCOVERY AS PER 165:10-21-55 See Rules for Complete Category Description

Formation	Depth (Top and Bottom)	1st Sale Date (MM/DD/YR)	Base Prod Amt (Reentry Only)
Oil Production (1mile) same formation			
Gas Production (2 miles) same formation			
Provide a location plat locating and identifying the subject well and all wells within 1 mile for oil production or 2 miles for gas production.			
Draw the proper radius circle on each plat from the subject well, by symbol or color identify all producing formations.			

VI. 3D SEISMIC AREA Well must be drilled after 7-1-2000

Spud Date (MM/DD/YR)	First Sale Date (MM/DD/YR)
Submit a map of 3D source/receiver base map, 3D bin map, a map of 3D volume cube seismic technology area by legal location and a copy of Seismic Permit approval.	

Affidavit Statement:

I declare that I have knowledge of the contents of the application, which was prepared by me or under my supervision and direction, with the data and facts stated herein to be true, correct, and complete to the best of my knowledge and belief.

Signature <i>Marina Lindsey</i>	Date 04/18/2007	Phone No. 888-442-9897
Name & Title (Typed or Printed) MARINA LINDSEY AGENT FOR SUNDOWN ENERGY, INC.	E-mail Address mlindaev@research-consultants.com	
OCC USE ONLY Reviewed by <i>[Signature]</i>	Oil & Gas Division Approved	<input checked="" type="checkbox"/> Approved <input type="checkbox"/> Denied

SUNDOWN ENERGY
TIDBALL 1-29
043-046168

	OIL	GAS
2000 MAR	0	512 ✓
2000 APR	0	2871 ✓
2000 MAY	0	5308 ✓
2000 JUN	182 ✓	1301 ✓
2000 JUL	0	3891 ✓
2000 AUG	0	3574 ✓
2000 SEP	0	3068 ✓
2000 OCT	0	4519 ✓
2000 NOV	0	3095 ✓
2000 DEC	0	2667 ✓
2001 JAN	0	2494 ✓
2001 FEB	0	1527 ✓
	Average= 15	Average= 2902

SUNDOWN ENERGY, INC.

Workover Report

CHRONOLOGICAL HISTORY

TIDBALL #1-29

Oakwood North Field

Sec 29-18N-14W

Dewey County, Oklahoma

AFE NUMBER: 2-3-01001 (\$38,202)

PROJECT: • Run 1 ½" IJ Velocity String

3/27/01

THIS AM: Moving in Work-over rig

NOTE: SWI on 3/12/01 with well down to 57 MCF; SITP on 3/20/01 was 310#.

Well produced 236 MCF, 132 MCF, 106 MCF, 91 MCF, 73 MCF & 52 MCF for
3/21/01 through 3/26/01 with only 2 bbl fluid in last 4 days.

3/28/01

MI & RU Key Energy Rig #301; set 4 rig anchors.

Received 299 joints (9,272') of new Maverick 1 ½" x 2.76# 10rd Integral Joint tubing

Blew down well/ nipple down tree/ nipple up BOP.

RIH w 8' 1 ½" pup w/ ½ mule shoe bottom; 1.460" SN & 164 joints of tubing. SDON.

DWC: \$25,048

CWC: \$25,048

3/29/01

SITP 250#; SICP 300#; Blew well down w/ no fluid to surface.

Finish RIH w/ 1 ½" tubing (ran 4 joints from Burghardt lease)

1- 1 ½" 10rd pup joint w/ ½ muleshoe bottom 10.11'

1- 1 ½" 10rd SN (turned down to 1.90") 0.88'

303- joints 1 ½" 10rd new Maverick ERW tbg 9,362.77'

End of tubing @ 9,381' (KB)

Nippled up Larkin 2 7/8" x 1 ½" wellhead; plumbed in casing & tubing to

Both sell gas as required; hooked into welded flow line. SWI & release rig.

2 joints (62.6') moved to Hemphill County yard.

DWC: \$4425 CWC: \$29,473

3/30/01

SITP 320#; SICP (annulus) 320#

THIS AM: SIP 320# (both sides)

Turn well down line; after 1 hour FTP 48# (same as line pressure); annulus pressure

230#; spot rate 458 MCF

SUNDOWN ENERGY INC.
Workover Report (con't)

TIDBALL #1-29
Oakwood North Field
Sec 29-18N-14W
Dewey County, Oklahoma
AFE NUMBER: 2-3-01001 (\$38,202)
PROJECT: • Run 1 ½" IJ Velocity String

3/31/01

FTP 30#/ CP220#; well sold 189 MCF; produced 3.3 BO & 1.7 BW

4/1/01

FTP 30#/ CP210#; well sold 160 MCF; produced 3 BO & 1 BW

4/2/01

FTP 30# CP 180#; well sold 217 MCF; produced 3 BO & 1 BW

4/3/01

FTP 30#; CP 160#; well sold 235 MCF; produced 3 BO & 1 BW

4/4/01

FTP 30#; CP 150#; well sold 240 MCF (spot rate this AM: 264 MCF)

Produced 3 BO & 1 BW

NOTE: Sales for Nov. 2000: 3095 MCF; Dec. 2000: 2667 MCF & Jan. 2001: 4952 MCF

LAST REPORT