

OKLAHOMA

# Corporation Commission


P.O. BOX 52000  
OKLAHOMA CITY OKLAHOMA 73152-2000

255 Jim Thorpe Building  
Telephone: (405)521-2302  
FAX: (405)521-3099

---

**OIL & GAS CONSERVATION DIVISION**  
**Virginia Hullinger, Interim Director**

---



**Thursday, October 4, 2018**

**Multiple Well Transfer Request: 1073MW form**

**From: EARLSBORO ENERGIES CORPORATION (18096)**

**To: SLOAN PETROLEUM SERVICES, INC. (20074)**

**62 wells were transferred.**

**Instructions**

- A. Please type or print using black or blue ink.  
 B. Form must be signed by former operator and new operator.  
 C. Signatories must be listed on their company's Form 1006B.  
 D. Fill in the complete legal description on back page or successive pages.  
 E. Direct questions to Well Records at (405) 521-2271.

OKLAHOMA CORPORATION COMMISSION  
 Oil & Gas Conservation Division  
 Post Office Box 52000  
 Oklahoma City, Oklahoma 73152-2000

This form must be filed with  
 the OCC within 30 days of  
 transfer of the wells.

Form 1073MW  
 Rev. 2018 - Front Page

FEE: \$250.00

Transfer of Operator  
 Multiple Oil and/or Gas Wells  
 OAC 165:10-1-15

OAC 165:5-3-1(b)(1)(O)  
 (SEE BACK PAGE FOR  
 PAYMENT INFORMATION)

10-02-18 email RJ

CURRENT OPERATOR

OCC/OTC No. **18096**

Name **EARLSBORO ENERGIES CORPORATION**

Address **3007 NW 63RD, BLDG B, STE 205**

City **OKLAHOMA CITY** State **OK** Zip **73044**

FAX No./E-mail: **405-840-9419**

I verify that I am the legal operator of record with authority to transfer operatorship of these wells, that the facts presented herein are true and correct, and that I have completed this form and attached all documents as required by the above instructions.

No. of wells listed: **62**  
 (Signatory must be listed on company's Form 1006B Operator's Agreement)

Signature **STEVEN J. CLARK, PRES.** **405-848-2829**

Name & Title (Print or Type) **STEPHAN D. HARRIS** (AC) Phone **1st day of October, 2018**

Signature **Stephan D Harris** before me this **1st** day of **October**, 2018

Notary Public  
 Commission Expires: **10-1-2021**

10-02-18 email RJ

NEW OPERATOR

OCC/OTC No. **20074**

Name **SLOAN PETROLEUM SERVICES, INC.**

Address **PO BOX 31030**

City **EDMOND** State **OK** Zip **73003**

FAX No./E-mail: **Roger.Sloan@SloanPetroleumSvc.com**

Being the new operator, as of the effective date of transfer, I accept the facts presented as being true and correct and accept the operational responsibility for the wells on the described property.

No. of wells listed: **62**  
 (Signatory must be listed on company's Form 1006B Operator's Agreement)

Signature **ROGER A. SLOAN, PRES.** **405-282-5007**

Name & Title (Print or Type) **STEPHAN D. HARRIS** (AC) Phone **1st day of October, 2018**

Signature **Stephan D Harris** before me this **1st** day of **October**, 2018

Notary Public  
 Commission Expires: **10-1-2021**

DO NOT WRITE INSIDE THIS BOX

The effective date of transfer is the date that the transfer is approved by the Commission.

Use this form to transfer 10 or more oil or gas wells. Use Form 1073 to transfer single oil and gas wells.

I verify under oath that I have exercised due diligence in attempting to locate the current operator of record according to OCC records, who has abandoned the above wells/leases and cannot be located to obtain a signature. I have attached certified copies of the recorded lease(s) or assignment(s), or certified copies of a journal entry of judgment or bankruptcy proceeding pursuant to OAC 165:10-1-15(b).

Signature

Signed and sworn to before me this \_\_\_\_\_ day of \_\_\_\_\_,

Notary Public

My commission expires: \_\_\_\_\_

**FOR OCC USE ONLY**

	Surety	Approved Date
Well Records Review:	OCT 02 2018 WELL RECORDS APPROVED	OCT 02 2018 WELL RECORDS APPROVED

By processing this Form 1073MW, the Oklahoma Corporation Commission has approved the contents thereof as to form only. The Oklahoma Corporation Commission does not warrant that the facts provided by the operator are true.

Transfer is not effective until approved by the Well Records Department.

If unable to print form correctly, click "Page Layout" and decrease the "Scale" as needed (try 85% first) to print correctly.

Use this form to transfer 10 or more oil or gas wells. Use Form 1073 to transfer single oil or gas wells.

Print this form in "Landscape" (wide) (horizontal) orientation only.

OCC USE	8-Digit API Number (NO DASHES) (NO SUFFIXES) (NO SPACES)	Well Name (UPPER CASE letters only)  (ALL CAPS)	Well # (letters: UPPER CASE)  (ALL CAPS)	Well Class: (OIL, GAS or DRY)	Well Status: (ND, SP, AC, TA or TM)	SEC	TWP (i.e. 02N)	RGE (i.e. 05E)	CM? if not, leave blank.	Qtr	Qtr	Qtr	Qtr	COMMENTS
PRINT THESE FORMS IN "LANDSCAPE" (WIDE) (HORIZONTAL) ORIENTATION ONLY. FAILURE TO COMPLY WILL RESULT IN YOUR FORM BEING REJECTED.														
DO NOT OMIT ANY BORDER LINES -- THEY ARE CRUCIAL TO THE PROCESSING OF YOUR FORM. FAILURE TO COMPLY WILL RESULT IN YOUR FORM BEING REJECTED.														
X	00320237	BALDWIN	1-35	GAS	AC	35	25N	11W			NW	SW	NE	
X	00320275	BALDWIN	2-26	GAS	AC	26	25N	11W			NW	SE		
X	00321807	BUCK	1-25	GAS	AC	25	25N	11W		N2	N2	N2	SW	
X	00321809	MEANS	2-27	GAS	TA	27	25N	11W		N2	N2	N2	SE	
X	00321818	HODGDEN	1-7	GAS	AC	07	23N	12W		NW	NE	SW	SE	
X	00321827	LUCILLE	1-8	OIL	AC	08	23N	12W				N2	NW	
X	00321850	REBA	1-8	OIL	AC	08	23N	12W		N2	S2	NW	SW	
X	00321863	DORIS	1-5	OIL	AC	05	23N	12W		N2	N2	S2	NE	
X	00321872	FERN	1-18	GAS	AC	18	23N	12W				SE	NE	
X	00321888	BETTY	1-17	GAS	AC	17	23N	12W		SE	NW	NW	NW	
X	00321902	CHARLIE	1-4	GAS	AC	04	23N	12W		N2	S2	NE	SE	
X	01123118	BOECKMAN	A 1-20	GAS	AC	20	18N	11W		N2	S2	N2	SE	
X	05122546	JOHNSON	1-30	GAS	AC	30	09N	08W		NW	NE	SW	SW	
X	05322466	OLMSTEAD TRUST	1-7	GAS	AC	07	28N	06W			SE	NW	NE	
X	05322539	COULTER	1	GAS	AC	07	28N	06W				NE	NW	
X	05322635	COULTER	2	GAS	AC	07	28N	06W			S2	NW	NW	
X	05921035	DORIS	37-515	OIL	AC	06	26N	21W		NE	NE	SW	NE	
X	06120242	EAKLE HU	1-7	GAS	AC	07	08N	18E					NW	
X	06121084	COUCH	2-6	GAS	AC	06	08N	18E			SW	SE	NW	
X	06121101	EAKLE	3-7	GAS	AC	07	08N	18E		NE	NW	SE	NW	
X	06121133	COUCH	3-6	GAS	AC	06	08N	18E			NE	SW	NE	
X	06121186	COUCH	4-6	GAS	AC	06	08N	18E			SW	NE	SW	
X	06121460	EAKLE	4-7	GAS	AC	07	08N	18E				N2	SE	

(13)

OCC USE	8-Digit API Number (NO DASHES) (NO SUFFIXES) (NO SPACES)	Well Name (UPPER CASE letters only)  (ALL CAPS)	Well # (letters: UPPER CASE)  (ALL CAPS)	Well Class: (OIL, GAS or DRY)	Well Status: (ND, SP, AC, TA or TM)	SEC	TWP (i.e. 02N)	RGE (i.e. 05E)	CM? if not, leave blank.	Qtr	Qtr	Qtr	Qtr	COMMENTS
X	06121463	COUCH	5-6	GAS	AC	06	08N	18E			SE	NW	SE	
X	09300005	MCKEE	1-1	OIL	AC	01	21N	14W		NW	SE	SW	NE	
X	09323195	EWBANK	1-10	GAS	AC	10	22N	14W				S2	SE	
X	09324628	DONNA	1-11	OIL	AC	11	21N	14W		SE	NW	SE	NE	
X	12120353	BROWN, FREDDIE	1-9	GAS	AC	09	07N	17E					NE	
X	12120405	MOODY	1	GAS	TA	17	07N	17E				SW	SE	
X	12120414	FEATHERSTON, CLARA	1-15	GAS	TA	15	07N	17E				SE	SW	
X	12120416	BROWN, FREDDIE	1-10	GAS	AC	10	07N	17E			N2	S2	NW	
X	12120505	TIMMERMAN, RACHEL	1-15	GAS	AC	15	07N	17E				SE	NE	
X	12120535	MONKS	1-14	GAS	TA	14	08N	17E					SW	
X	12120552	STARR	1-15	GAS	AC	15	08N	17E					SE	
X	12120572	BASNEN, NITA	1-11	GAS	AC	11	08N	17E					SE	
X	12120590	CHAPIN	1-16	GAS	AC	16	08N	17E					SE	
X	12120597	EAKLE M G	1-12	GAS	TA	12	08N	17E					NE	
X	12120762	MONKS	2-14	GAS	TA	14	08N	17E					SE	
X	12120770	STARR	2-15	GAS	AC	15	08N	17E					SW	
X	12122572	REYNOLDS	1-9	GAS	AC	09	07N	17E					NW	
X	12122694	BASNEN, NITA	2-11	GAS	AC	11	08N	17E		E2	E2	W2	SE	
X	12922450	ALLEN RANCH	1-11	GAS	AC	11	16N	22W		NW	SW	NW	SE	
X	12922712	ALLEN RANCH	2-11	GAS	AC	11	16N	22W		NW	SW	NE	NW	
X	15100050	HESS	1-33	OIL	AC	33	23N	13W				NE	NW	
X	15120356	BECKWITH	1-26	OIL	AC	26	23N	13W				SE	NE	
X	15122374	HURST	1-25	OIL	AC	25	23N	13W				SW	NW	
X	15122509	HURST	2-25	GAS	AC	25	23N	13W			E2	W2	SW	
X	15122584	BECKWITH TRUST	1-23	OIL	AC	23	23N	13W			SE	SE	SE	

25

Form 1073MW, Page 3 of 101

[illegible]

## Romonda James

---


**From:** Romonda James  
**Sent:** Tuesday, October 02, 2018 12:16 PM  
**To:** 'rsloan@eec-cpi.com'  
**Cc:** 'Roger Sloan'  
**Subject:** Well Transfers  
**Attachments:** 20181002121437584.pdf

To Whom It May Concern,

We have approved the transfer of the well listed from EARLSBORO ENERGIES CORPORATION (18096) to SLOAN PETROLEUM SERVICES, INC. (200474).

Images of the approved forms will be available online in the next few days

Sincerely,  
Romonda James  
Administrative Assistant  
Oklahoma Corporation Commission  
Well Records Section  
Phone: 405.521.2248  
[r.james@occcemail.com](mailto:r.james@occcemail.com)  
[Oklahoma Corporation Commission](#)



(To be filed within 30 days after drilling is completed)

## OKLAHOMA CORPORATION COMMISSION

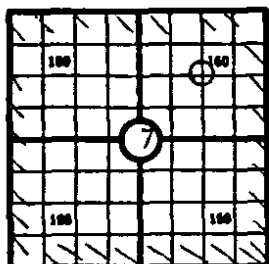
## OIL AND GAS CONSERVATION DIVISION

380 Jim Thorpe Building — Oklahoma City, Oklahoma 73105

OTC COUNTY  
LEASE NO.

8N, RGE

18E

API NO  
061-20242640 Acres  
NLOCATE WELL CORRECTLY  
AND OUTLINE LEASE

ORDER NO. 139561

COUNTY Haskell, SEC 7, TWP

COMPANY OPERATING — Nelson Petroleum Co.

OFFICE ADDRESS 2301 4th Nat'l Bank Bldg.

TOWN Tulsa STATE OK ZIP 74119

FARM NAME H.U. Eakle WELL NO 1-7

DRILLING STARTED 8-8-78 DRILLING FINISHED 9-3-78

DATE OF FIRST PRODUCTION SI COMPLETED 9-13-78

WELL LOCATED 1/4 C 1/4 NE 1320, North of South

Line and 1320 ft East of West Line of Quarter Section

Elevation (Relative to sea level) 715

CHARACTER OF WELL (Oil, gas or dryhole) Gas

## OIL OR GAS SANDS OR ZONES

Name	From	To	Name	From	To
1 Cromwell	5550	5560	4		
2			5		
3			6		

## Perforating Record If Any

## Shot Record

Formation	From	To	No of Shots	Formation	From	To	Size of shot
Cromwell	5556	96	41 holes				

## CASING — PACKER RECORD

CASING SET					CSG PULLED		PACKER	
Size	Wgt	Thrds	Grade	Ft	In	Size	Length	Depth Set
11-3/4	24	8rd	X-42	879			-0-	
8-5/8	28	8rd	X-42	2148			-0-	
4-1/2	10.5	8rd	K-55	5800			-0-	

## CEMENT AND MUDDING

Casing Set			Cement		Chemical		Method of		Casing Test (Rule 206)	
Size	Ft	In	Sacks	Fill-up	Top	Gals	Make	Cementing	Pressure	Boiling
11-3/4	879		200	Reg.	+	2% CaCl <sub>2</sub>	1/4#/sk	flake seal		
8-5/8	2148		125	Reg.	+	2% CaCl <sub>2</sub>	1/4#/sk	flake seal		
4-1/2	5800									

NOTE: What method was used to protect sand if outer strings were pulled?

Tbg. 2-3/8" EUE @ 5555'

NOTE: Were bottom hole plugs used? — If so, state kind, depth set and results obtained

## TOOLS USED

Rotary tools were used from 125' Feet to 5890' Cable tools were used from 16' feet to 125'

Size of hole drilled Rotary 15", 10-5/8", 7-7/8" Cable 15"

## INITIAL PRODUCTION TEST (Rule 2-101)

Date 9-14-78 Duration 24 hrs, Pumping ☐ Flowing ☒Producing Thru Casing ☐ Tubing ☒ Size of Choke 3/4"

Oil Production 0 Bbls, A.P.I. Gravity

Gas Production 1,850 MCF, Open Flow Potential 2656 MCF

Water Production 48 BLW Bbls, Gas-Oil Ratio -0-

Casing Pressure 500 P.S.I.A., Tubing Pressure 200

P.S.I.A. My Commission expires 9-2-80

## (RULE 3-205) FORMATION RECORD

Give detailed description and thickness of all formations drilled through, contents of sand, whether dry, water, oil or gas

Formation	Top	Bottom	Formation	Top	Bottom
Sd, Sh Lime & Coal	0	1120			
Middle Booch Coal	1120	1180			
Sd & Sh					
Sh	1180	1380			
Middle Booch Sd	1380	1420			
Shale	1420	1480			
Sd	1480	1495			
Shale	1495	1665			
Lower Booch Sd	1665	1873			
Hartshorne Coal	1873	2010			
Dirty Sd & Coal					
Top Atoka	2010				
Atoka Shale	2010	3790			
Gilcrease or Dirty					
Creek - Sd	3790	3870			
Atoka Shale	3870	5117			
Wapanucka Lime	5117	5185			
Sh	5185	5280			
Lime	5280	5323			
Shale	5323	5450			
Limy Sh	5450	5525			
Cromwell	5550	5650			
Pay Sd					
Sh	5650	5870			
Caney Shale	5870	5894			
T.D.	5894				

RECEIVED

OIL &amp; GAS CONSERVATION DIVISION

SEP 22 1978

OKLAHOMA CORPORATION  
COMMISSION

I, the undersigned, being first duly sworn upon oath, state that this well record is true, correct and complete according to the records of this office and the best of my knowledge and belief

E. L. Mudd, Vice President

Name and title of representative of company

Subscribed and sworn before me this 19 day of September, 1978

My Commission expires 9-2-80

Notary Public

**Instructions**

- A. Please type or print using black ink.
- B. Form must be signed by former operator and new operator.
- C. Outline boundaries of lease and spot well being transferred.
- D. Attach 1002A for well.
- E. Questions should be directed to Well Records (405) 521-2275.

**OKLAHOMA CORPORATION COMMISSION**

Oil & Gas Conservation Division  
Post Office Box 52000  
Oklahoma City, OK 73152-2000

**802260624**


Form 1073  
Rev. 2001

**Transfer of Operator**

OAC 165:10-1-15

API No.	3806120242		OTC Prod. Unit No.	061-56235	
Location	1/4	1/4	1/4 NE	1/4	
Ft FSL of Qtr Sec	1320'		Ft FWL of Qtr Sec	1320'	
Current Well Name/No.	H U Eakle 1-7				
Original Well Name/No.	H U Eakle 1-7				
Unit Name (if applicable)					

2310'  
1650'  
990'  
330'  
2310'  
1650'  
990'  
330'



Locate Well On Grid Above

Well Class: ☐ Oil ☒ Gas ☐ Dry ☐ Plugged

Producing formation(s)	Cromwell	OTC No.	
Oil Transporter/Purchaser		OTC No.	
Gas Measurer		OTC No.	

The effective date of transfer of this well for the purposes of Commission records, is the date the transfer is approved by the Commission.

**CURRENT OPERATOR**

Name	St. Mary Land & Exploration Company		OCC No.	21517
Address	7060 S Yale Ave., Suite 800			
City	Tulsa	State	OK	Zip
Phone No.	918.488.7600	FAX No.	918.488.0105	

I verify that I am the legal operator of record with authority to transfer operatorship of this well.


Signature	
Name & Title (Typed or Printed)	James Trino, Business Dev.
Signed and sworn to before me this	29th day of January, 2008
Notary Public	Betty Hodge
My Commission Expires	01-22-2011

**NEW OPERATOR**

Name	Abraxas Petroleum Corporation		OCC No.	22224-0
Address	500 N Loop 1604 East Suite 100			
City	San Antonio	State	TX	Zip
Phone No.	210.490.4788	FAX No.	210.490.8837	

Being the new operator, as of the effective date and time of transfer accept the facts presented as being true and correct and accept the operational responsibility for the well on the described property.

Signature	
Name & Title (Typed or Printed)	Don Anderson Sr. Prod. Eng.
Signed and sworn to before me this	25th day of February, 2008
Notary Public	Tod A. Clarke
My Commission Expires	2/28/2011



I verify under oath that I have exercised due diligence in attempting to locate the current operator who, according to OCC records, who has abandoned the above well/lease and cannot be located to 660 ft. I have attached a copy of the certified recorded assignment of lease.

Signature	
Signed and sworn to before me this	day of
My commission expires:	

**FOR OCC USE ONLY**

Surety Dept.	<input type="checkbox"/> Approved <input type="checkbox"/> Rejected	Date	FEB 29 2008	Well Records Dept.	<input checked="" type="checkbox"/> Approved <input type="checkbox"/> Rejected	Date	FEB 29 2008
<p><b>NOTE:</b> By processing this Form 1073, the Oklahoma Corporation Commission has approved the contents thereof as to form only. Oklahoma Corporation Commission does not warrant that the facts provided by the operator are true. <b>Form is not approved until approved by Well Records.</b></p>							

**WELL RECORDS APPROVED**



# Instructions

- Please type or print using black ink.
- Form must be signed by former operator and new operator.
- Outline boundaries of lease and spot well being transferred.
- Attach 1002A for well.
- Direct questions to Well Records (405) 521-2275.

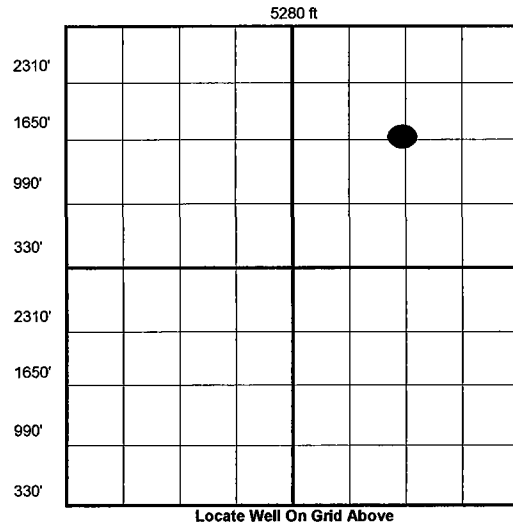
## OKLAHOMA CORPORATION COMMISSION

Oil & Gas Conservation Division  
Post Office Box 52000  
Oklahoma City, OK 73152-2000

Form 1073  
Rev. 2009

Transfer of Operator  
OAC 165:10-1-15

API No <b>35-26120242</b>	OTC Prod. Unit No. <b>6156235</b>
Location 1/4 1/4 1/4 NE 1/4	Sec. 7 Twp 8N Rge. 18E
Ft FSL of Qtr Sec 1320'	Ft FWL of Qtr Sec 1320'
County Haskell	
Current Well Name/Number H U Eakle 1-7	
Original Well Name/Number H U Eakle 1-7	
Unit Name (if applicable)	



Well Class: ☐ OIL ☒ GAS ☐ DRY

Producing formation(s) **Cromwell**

The effective date of transfer of this well, for the purposes of Commission records, is the date that the transfer is approved by the Commission.

<b>CURRENT OPERATOR</b>	OCC No. <b>22224-0</b>
Name <b>Abraxas Petroleum Corporation</b>	
Address <b>18803 Meisner Dr.</b>	
City <b>San Antonio</b>	State <b>TX</b> Zip <b>78258</b>
Phone No. <b>(210) 490-4788</b>	FAX No./E-mail <b>(210) 490-8837</b>
I verify that I am the legal operator of record with authority to transfer operatorship of this well.	
Signature <i>Geoffrey King</i>	
Name & Title (Typed or Printed) <b>Geoffrey King, Vice President/CFO</b>	
Signed and sworn to before me this <b>24</b> day of <b>February</b> , <b>2013</b>	
My commission expires: _____	

<b>NEW OPERATOR</b>	OCC No. <b>18096</b>
Name <b>Carlboro Energies Corp</b>	
Address <b>3007 NW 63rd St. #B-205</b>	
City <b>Oklahoma City</b>	State <b>OK</b> Zip <b>73116</b>
Phone No. <b>405-840-9419</b>	FAX No./E-mail
I verify that I am the legal operator of record with authority to transfer operatorship of this well.	
Signature <i>Steven J Clark</i>	
Name & Title (Typed or Printed) <b>Steven J Clark, President</b>	
Signed and sworn to before me this <b>13</b> day of <b>March</b> , <b>2013</b>	
My commission expires: _____	

I verify under oath that I have exercised due diligence in attempting to locate the current operator of record according to OCC records, who has abandoned the above well/lease and cannot be located to obtain signature. I have attached a copy of the certified recorded assignment of lease.

\* APPROVED COPY AVAILABLE ON OCC WEBSITE. \*

Signed and sworn to before me this \_\_\_\_\_ day of \_\_\_\_\_, \_\_\_\_\_  
Notary Public

My commission expires: \_\_\_\_\_  
**FOR OCC USE ONLY**

Surety Dept. ☒ Approved ☐ Rejected Date **APR 16 2013** Well Records Dept. ☒ Approved ☐ Rejected Date **APR 16 2013**

NOTE: By processing this Form 1073, the Oklahoma Corporation Commission has approved the contents thereof as to form only. Oklahoma Corporation Commission does not warrant that the facts provided by the operator are true. Form is not approved until approved by Well Records.

255.40