

BOB ANTHONY
Commissioner

TODD HIETT
Commissioner

KIM DAVID
Commissioner

OKLAHOMA
CORPORATION COMMISSION
www.oklahoma.gov/occ

Robyn Strickland, Director
Oil and Gas Conservation Division

P.O. BOX 52000
OKLAHOMA CITY, OKLAHOMA 73152-2000



405-521-2331

Wednesday, October 18, 2023

Multiple Well Transfer Request: 1073MW form

From: N/A

To: H2OK, LLC 24060

10 wells on the submitted list were approved.

Romonda James
Administrative Secretary
Oklahoma Corporation Commission
Romonda.James@occ.ok.gov
p. 405-521-2248



Service • Assistance • Compliance

OIL AND GAS CONSERVATION DIVISION
P.O. Box 52000
Oklahoma City, OK 73152-2000
405-521-2331
occcentralprocessing@occ.ok.gov



OKLAHOMA
Corporation
Commission



10013

INV# 3468318

Form 1073MW
Notice of transfer of multiple oil or gas well ownership
OAC 165:5-3-1(b)(1)(Q); OAC 165:10-1-7(b)(84)
PAYMENT REQUIRED
\$250.00 per Form

Instructions:

1. Required Payment: \$250.00
2. Fill in the complete legal description on all successive pages.
3. Sort wells in order of "lowest to highest" by API number.
4. Use leading zeros for the section, township, and range.

No. of wells listed: 10

CURRENT OPERATOR

OCT 18 2023

Name Renegade Oil and Gas, LLC		OCC/OTC NO
Address P.O. Box 162		
City Helena	State OK	Zip 73741
Phone No.	FAX No./E-mail	
I verify that I am the legal operator of record with authority to transfer operatorship of this well, that the facts presented herein are true and correct, and that I have completed this form as required by the above instructions. (Signatory must be listed on company's Form 1006B Operator's Agreement)		
Signature 830637-8275		
Name & Title (Printed)		
Signed and sworn to before me		
This _____ day of _____		
Notary public		
My commission expires:		

NEW OPERATOR

Name H2OK, LLC		OCC/OTC NO 24060
Address 809 Avenue J		
City Marble Falls	State TX	Zip
Phone No. 78654	FAX No./E-mail austin.ivey@gmail.com	
Being the new operator, as of the effective date of transfer, I accept the facts presented as being true and correct and accept the operational responsibility for the well on the described property. (Signatory must be listed on company's Form 1006B Operator's Agreement)		
Signature Austin Ivey, President		
Name & Title (Printed) Alpa Patel Notary Public		
Signed and sworn to before me		
This 11th day of October 2023		
Notary public		
My commission expires: 07/02/2025		

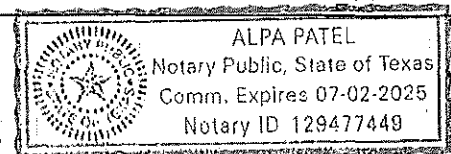
I verify under oath that I have exercised due diligence in attempting to locate the current operator of record according to OCC records, who has abandoned the listed well/lease and cannot be located to obtain signature. I have attached a certified copy of the recorded lease or assignment, or certified copies of a journal entry of judgment or bankruptcy proceeding pursuant to OAC 165:10-1-15(b).

Signature: **Austin Ivey**

Signed and sworn to before me this **11th** day of **October 2023**

Notary Public: **Alpa Patel**

My commission expires: **07/02/2025**



OCC USE ONLY		
Department:	Received	Approved Date
Surety		
Well Records	OCT 18 2023	OCT 18 2023

occ use

[illegible]

TRUSTEE'S ASSIGNMENT OF OIL & GAS INTEREST

KNOW ALL MEN BY THESE PRESENTS:

This assignment and bill of sale is executed and delivered by Susan Manchester, as Trustee appointed for SOUTHCREEK PETROLEUM CO., LLC, Debtor in Case No. BK-21-13136 in the United States Bankruptcy Court for the Western District of Oklahoma (hereinafter referred to as "Assignor"), for and in consideration of the sum of Ten Dollars (\$10.00) and other valuable consideration in hand paid, the receipt and sufficiency of which is hereby acknowledged, does hereby grant, bargain, sell, convey, assign and deliver unto H2OK LLC, P.O. BOX 3014, MARBLE FALLS, TX 78654, (hereinafter referred to as "Assignee"), all right and title in and to all of the oil and gas in and under and that may be produced from the following described lands situated in Garvin County, State of Oklahoma, to-wit:


Temple B #1 and Temple B #2

NW/4 of Section Seven (7), Township Two North (2N), Range Two West (2W), Garvin County, Oklahoma

Assignor's intent is to assign all its interest in the above described property to the Assignee.

To have and to hold all of the properties, together with all of the rights, titles, interests, thereunto appertaining unto Assignee and its respective successors, legal representatives and assigns forever, and the exception hereinafter described. This assignment is made without warranties of title, either express or implied.

Effective Date of this Assignment: 20th day of June 2023.



SUSAN MANCHESTER, Trustee for
Southcreek Petroleum Co., LLC, Debtor

ACKNOWLEDGEMENT

STATE OF OKLAHOMA)
) ss.
COUNTY OF OKLAHOMA)

Before me the undersigned Notary Public, in and for said County and State, on this 19 day of July, 2023 personally appeared Susan Manchester, known to be the identical persons who executed the foregoing instrument, and acknowledged to me that he executed the same as a free and voluntary act and deed for the uses and purposes therein set forth.

My Commission Expires 6/17/26
22008313
EXP. 06/17/26
NOTARY PUBLIC
STATE OF OKLAHOMA


Notary Public

WELLBORE ASSIGNMENT AND CONVEYANCE

STATE OF OKLAHOMA)

) SS KNOW ALL MEN BY THESE PRESENTS

COUNTY OF BLAINE)

THIS WELLBORE ASSIGNMENT AND CONVEYANCE ("Assignment") from RENEGADE OIL AND GAS, LLC whose address is PO BOX 162 Helena Oklahoma 73741 ("Assignor"), and H2OK LLC whose address is 809 Avenue J, Marble Falls Texas 78654 ("Assignee"), and together with Assignor, the ("Parties"), is executed on the date set forth in the notary certification below, but effective for all as purposes as of the Effective Time (as defined below).

Assignor, for the sum of ten dollars (\$10.00) and other good and valuable consideration, the receipt and sufficiency of which are hereby acknowledged, Assignor does hereby, BARGAIN, SELL, ASSIGN, TRANSFER AND CONVEY, without warranty or covenant of title, either express or implied, except by or through Assignor, ALL of Assignor's right, title and interest in and to the following properties:

- (a) All of Assignor's right, title and interest in the wells described in Exhibit "A", attached hereto and made a part hereof (the "Well") and all of Assignor's right, title or interest, to and under or derived from all of the presently existing and valid communization, unitization and pooling agreements and the properties covered and the units created thereby (including all units formed under orders, regulations, rules or other official acts of any federal, state or other governmental agency having jurisdiction) which relate to any of the Leases, the Wells, or to the production of oil, gas, and other hydrocarbons therefrom or attributable thereto;
- (b) All of Assignor's right, title and interest in, to and under, or derived from, all of the presently existing and valid oil, casinghead gas and gas sales, purchase, exchange and processing contracts and agreements, operating agreements and farmouts, farmins, and all other contracts, agreements, and instruments, which relate to the Leases, or to the production of oil, gas and other hydrocarbons therefrom or attributable thereto (the "Contracts"); and
- (c) All of Assignor's right, title and interest in and to all personal property, improvements, easements, permits, licenses, servitude and rights-of-way situated upon or used in connection with the exploration, development or operation of the Leases, the Wells located thereon, and the production, treating, storing, transportation of oil, gas and other hydrocarbons therefrom or attributable thereto, including, but not by way of limitation, well equipment, tanks, casing, tubing, subsurface equipment, boilers, fixtures, machinery, salt water disposal wells and other equipment, pipelines, power lines, telephone and telegraph lines, roads and other appurtenances (the "Equipment").
- (d) All oil, gas, natural gas liquids, condensate and related hydrocarbons, carbon dioxide, sulfur and helium ("Hydrocarbons"), or the proceeds from the sale of Hydrocarbons, produced after the Effective Time, attributable to the Assignor's interest in the Leases or Well;

TO HAVE AND TO HOLD the property unto Assignee, its successors and assigns, forever, subject, however, to the terms and conditions of this Wellbore Assignment and Conveyance.

ASSIGNOR HERERBY TRANSFERS AND ASSIGNEE HEREBY ACCEPTS THE ASSETS AND OTHER PERSONAL PROPERTY CONSTITUTING A PART OF THE ASSETS "AS IS, WHERE IS" AND SUBJECT TO ALL FAULTS, AND WITHOUT ANY WARRANTY OF ANY KIND, EXPRESS, IMPLIED, OR STATUTORY.

The terms, provisions and conditions hereof shall be binding upon and shall inure to the benefit of the parties hereto, their respective heirs, successors or assigns.

EFFECTIVE TIME. For the purposes of this Assignment, the "Effective Time" means 8:00 a.m. Central Time, on June 1, 2023.

IN WITNESS WHEREOF, Assignor and Assignee have executed this Assignment on the date of the acknowledgement set forth below, to be effective, however, for all purposes, as of the Effective Time.

ASSIGNOR:

RENEGADE OIL AND GAS LLC

BY: Garrett Powers
Name:
Title: Owner

ACKNOWLEDGEMENT

STATE OF OKLAHOMA §

§

COUNTY OF ~~BLAINE~~ Garfield §

The foregoing instrument was acknowledged before me this 22 day of June, 2023, by Garrett Powers, President of Renegade Oil and Gas LLC on behalf said company.



[Signature]

NOTARY PUBLIC in and for the State of Oklahoma

ASSIGNEE:

H2OK LLC

BY: _____
Name:
Title:

ACKNOWLEDGEMENT

STATE OF OKLAHOMA §

§

COUNTY OF BLAINE §

The foregoing instrument was acknowledged before me this _____ day of _____, 2023, by Austin Ivey, President of H2OK LLC on behalf said company.

NOTARY PUBLIC in and for the State of Oklahoma

EXHIBIT "A"

Attached to and made part of that Certain Wellbore Assignment and Conveyance
Dated Effective June 1, 2023, by and between
Renegade Oil and Gas LLC, as Assignor, and
H2OK LLC as Assignee

WELL

API#	Well Name	Well Number	Sec	Twp	Rge	Qtr	Qtr	Qtr	
073-22013	Storin	B-1	24	15N	5W	W2	E2	SW	NE
073-24582	City of Hennessey	1-24	24	19N	7W	S2	N2	NW	SW
093-24832	Kroeker	1-29	29	23N	11W	N2	NW	NW	SW
047-21351	McClanahan	1	1	20N	8W	C	NW	SE	
073-22522	Mueggonborg	1	35	15N	5W	CN2	SE4	SW4	
083-30140	Comforth	1	8	15N	4W	C	NW	SW	

TRUSTEE'S ASSIGNMENT OF OIL & GAS INTEREST

KNOW ALL MEN BY THESE PRESENTS:

This assignment and bill of sale is executed and delivered by Susan Manchester, as Trustee appointed for SOUTHCREEK PETROLEUM CO., LLC, Debtor in Case No. BK-21-13136 in the United States Bankruptcy Court for the Western District of Oklahoma (hereinafter referred to as "Assignor"), for and in consideration of the sum of Ten Dollars (\$10.00) and other valuable consideration in hand paid, the receipt and sufficiency of which is hereby acknowledged, does hereby grant, bargain, sell, convey, assign and deliver unto H2OK, LLC, P.O. BOX 3014, MARBLE FALLS, TX 78654, (hereinafter referred to as "Assignee"), all right and title in and to all of the oil and gas in and under and that may be produced from the following described lands situated in McClain County, State of Oklahoma, to-wit:

Bell No. 1-26

Section Twenty-Six (26), Township Five North (5N), Range Three West (3W) McClain County, OK

Assignor's intent is to assign all its interest in the above described property to the Assignee.

To have and to hold all of the properties, together with all of the rights, titles, interests, thereunto appertaining unto Assignee and its respective successors, legal representatives and assigns forever, and the exception hereinafter described. This assignment is made without warranties of title, either express or implied.


Effective Date of this Assignment: 20th day of June 2023.



SUSAN MANCHESTER, Trustee for
Southcreek Petroleum Co., LLC, Debtor

ACKNOWLEDGEMENT

STATE OF OKLAHOMA)
) ss.
COUNTY OF OKLAHOMA)

Before me the undersigned, a Notary Public, in and for said County and State, on this 19 day of July, 2023 personally appeared Susan Manchester, known to be the identical persons who executed the foregoing instrument, and acknowledged to me that he executed the same as a free and voluntary act and deed for the uses and purposes therein set forth.



6/17/26

Notary Public

TRUSTEE'S ASSIGNMENT OF OIL & GAS INTEREST

KNOW ALL MEN BY THESE PRESENTS:

This assignment and bill of sale is executed and delivered by Susan Manchester, as Trustee appointed for SOUTHCREEK PETROLEUM CO., LLC, Debtor in Case No. BK-21-13136 in the United States Bankruptcy Court for the Western District of Oklahoma (hereinafter referred to as "Assignor"), for and in consideration of the sum of Ten Dollars (\$10.00) and other valuable consideration in hand paid, the receipt and sufficiency of which is hereby acknowledged, does hereby grant, bargain, sell, convey, assign and deliver unto H2OK, LLC, P.O. BOX 3014, MARBLE FALLS, TX 78654, (hereinafter referred to as "Assignee"), all right and title in and to all of the oil and gas in and under and that may be produced from the following described lands situated in McClain County, State of Oklahoma, to-wit:


Harris 2-25

Section Twenty-Five (25), Township Five North (5N), Range Three West (3W) McClain County, OK

Assignor's intent is to assign all its interest in the above described property to the Assignee.

To have and to hold all of the properties, together with all of the rights, titles, interests, thereunto appertaining unto Assignee and its respective successors, legal representatives and assigns forever, and the exception hereinafter described. This assignment is made without warranties of title, either express or implied.


Effective Date of this Assignment: 20th day of June 2023.



SUSAN MANCHESTER, Trustee for
Southcreek Petroleum Co., LLC, Debtor

ACKNOWLEDGEMENT

STATE OF OKLAHOMA)
) ss.
COUNTY OF OKLAHOMA)

Before me the undersigned, a Notary Public, in and for said County and State, on this 19 day of July, 2023 personally appeared Susan Manchester, known to be the identical persons who executed the foregoing instrument, and acknowledged to me that he executed the same as a free and voluntary act and deed for the uses and purposes therein set forth.




Notary Public

Oklahoma Corporation Commission
P.O. Box 52000
Oklahoma City, OK 73152-2000
405-521-2211

IMS Receipt



2412080

RECEIPT

Receipt Number
2412080

Receipt Date
Oct 11, 2023

Payments

Type	Date	Payor Name	Amount
Check	Oct 11, 2023	CHERRI M WHEELER PC	\$250.00

1 total

Applied Invoices

Invoice Number	Amount	Owed
3468318	\$250.00	\$0.00

1 total

Payments:	\$250.00
Applied Invoice(s):	- \$250.00
Receipt Balance:	\$0.00

Comments

1073 MW FORM FILING

IMS System

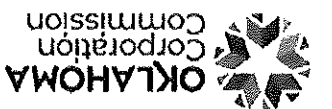
Romonda James

From: Romonda James
Sent: Wednesday, October 18, 2023 1:10 PM
To: AUSTIN.IVEY@GMAIL.COM
Subject: Well Transfers
Attachments: 20231018131756122.pdf

To Whom It May Concern,

We have approved the transfer of the well to H2OK, LLC (24060).

Images of the approved forms will be available online in the next few days.

Romonda James
Administrative Secretary
Oklahoma Corporation Commission
Romonda.James@occ.ok.gov
p. 405-405-635-5422


Instructions:

- A. Please type or print using black or blue ink
 B. Form must be signed by former operator and new operator.
 C. Signatories must be listed on their company's Form 1006B.
 D. Fill in the complete legal description below.
 E. Direct questions to Well Records (405) 521-2271.

OKLAHOMA CORPORATION COMMISSION

Oil & Gas Conservation Division
 Post Office Box 52000
 Oklahoma City, OK 73152-2000
Transfer of Operator
 Single Oil or Gas Well
 OAC 165 10-1-15

Font Size
MUST be
 ≥ 12.5 which
 is pre-set!

This form must be filed with the
 OCC within 30 days of transfer
 of the well.

Form 1073
 Rev 2018

FEE: \$25.00

OAC 165-5-3-1(b)(1)(F)

(SEE BACK PAGE FOR PAYMENT INFORMATION)

API No **3507322522** OTC Prod. Unit No. **073 062785**

Surface Location Sec. **35** Twp **15N** Rge. **5W** **C** **1/4** **N2** **1/4** **SE** **1/4** **SW** **1/4**

Ft FSL of Qtr Sec **990** Ft FWL of Qtr Sec **1980** County **Kingfisher**

Current Well Name/Number **Mueggenborg 1C**

Original Well Name/Number **Mueggenborg 1C**

Unit Name **N/A**

(if applicable)

DO NOT WRITE INSIDE THIS BOX

OKLA CORP COMM
 RECEIPT 2006810021
 Date: 02/10/2020 Time: 12:19
 Case: 000000000 Cashier: BGS
 Payor: RENEGADE OIL&GAS
 Check: 040220 \$25.00

Well Class: ☐ OIL ☐ GAS ☒ DRY

Specify a well status: (see back page)

☐ ND ☐ SP ☒ AC ☐ IA ☐ TM

Use this form to transfer single oil or gas wells only. Use Form 1073MW to transfer 10 or more wells.

Producing
 formation(s)

Mississippi/Prue

The effective date of transfer of this well, for the purposes of Commission records,
 is the date that the transfer is approved by the Commission.

CURRENT OPERATOR

OCC/OTC No.
20911

Name **JEC Operating, LLC**

Address **921 E. Britton Road**

City **Oklahoma City** State **OK** Zip **73114**

Phone No. **(405) 753-4492** FAX No./E-mail **JEC@jecoperating.com**

I verify that I am the legal operator of record with authority to transfer
 ownership of this well, that the facts presented herein are true and correct,
 and that I have completed this form as required by the above instructions.

(Signatory must be listed on company's Form 1006B Operator's Agreement)


Signature

Russell V. Johnson, III Manager

Name & Title (Typed or Printed)

Signed and sworn to before me

this 6TH day of FEBRUARY 2020



My commission expires

01/13/22

NEW OPERATOR

OCC/OTC No.
24332

Name **Renegade Oil & Gas**

Address **401 N. Main P.O. Box 162**

City **Helena** State **OK** Zip **73741**

Phone No. **(580) 541-9086** FAX No./E-mail **bowersgarrett08@gmail.com**

Being the new operator, as of the effective date of transfer,
 I accept the facts presented as being true and correct and accept the
 operational responsibility for the well on the described property.

(Signatory must be listed on company's Form 1006B Operator's Agreement)


Signature

Garrett Bowers Owner

Name & Title (Typed or Printed)

Signed and sworn to before me

this 6TH day of FEBRUARY 2020



My commission expires

01/13/22

I verify under oath that I have exercised due diligence in attempting to locate the current operator of record according to OCC records,
 who has abandoned the listed well/lease and cannot be located to obtain signature. I have attached a certified copy of the recorded lease
 or assignment, or certified copies of a journal entry of judgment or bankruptcy proceeding pursuant to OAC 165:10-1-15(b).

Font Size MUST be ≥ 12.5 which is pre-set!

Signature

Signed and sworn to before me this _____ day of _____

My commission expires: _____

Notary Public

FOR OCC USE ONLY

	Surety	Approved Date
Well Records Review:	WELL RECORDS APPROVED FEB 10 20	WELL RECORDS APPROVED FEB 10 20

By processing this Form 1073, the Oklahoma Corporation
 Commission has approved the contents thereof as to form only. The
 Oklahoma Corporation Commission does not warrant that the facts
 provided by the operator are true.

Transfer is not effective until approved
 by the Well Records Department.

Michaela Stephens

From: Michaela Stephens
Sent: Monday, February 10, 2020 4:19 PM
To: jec@jecoperating.com; BOWERSGARRETT08@GMAIL.COM
Subject: Wells Transfer

To Whom It May Concern,

We have approved the transfer of the Mueggenborg 1C, API #073-22522 and the Groendyke 36#2, API #011-22862 from JEC Operating LLC #20911 to Renegade Oil & Gas #24332.

An image of the approved forms will be available online in the next few days.

Sincerely,

Michaela Stephens

Administrative Assistant

Oklahoma Corporation Commission

Oil & Gas Conservation Division

Well Records Section

Phone: 405-521-2271

Fax: 405-522-0854

Michaela.Stephens@occ.ok.gov

Oklahoma Corporation Commission

This form **must be sent**, along with payment, to **Central Processing** located in the Jim Thorpe Office Building in Oklahoma City.

OKLAHOMA CITY MAILING ADDRESS:

Oklahoma Corporation Commission
Attention: Central Processing
P.O. Box 52000

Oklahoma City, OK 73152-2000
(checks or money orders only)

Send questions about payments to:

OCCRevenue@occcemail.com

HAND-DELIVERY STREET ADDRESS:

The Jim Thorpe Office Building
(Take to the Cashier on the First Floor)
2101 N. Lincoln Blvd.

Oklahoma City, OK 73105
(cash, checks or money orders only)

Font Size MUST be ≥ 12.5 which is pre-set

"WELL STATUS" CODES:

ND (new drill)

SP (spud)

AC (active)

TA (temporarily abandoned/not plugged)

TM (terminated order/UIC well not plugged)

If unable to print form correctly, click "Page Layout" and decrease the "Scale" as needed to print correctly.

Print this form in "Portrait" (narrow) (vertical) orientation only.

NOTE: Use this form to transfer single oil or gas wells only. Use Form 1073MW to transfer 10 or more oil or gas wells.

Michaela Stephens

From: Michaela Stephens
Sent: Monday, February 10, 2020 4:25 PM
To: lynda@GLENNSUPPLYCO.COM; ammiea@xanexp.com
Subject: Wells Transfer

To Whom It May Concern,

We have approved the transfer of the Hill 1-11, API #063-23268 from Glenn Supply Company Inc #844 to Xanadu Exploration Company #19754.

An image of the approved form will be available online in the next few days.

Sincerely,
Michaela Stephens
Administrative Assistant
Oklahoma Corporation Commission
Oil & Gas Conservation Division
Well Records Section
Phone: 405-521-2271
Fax: 405-522-0854
Michaela.Stephens@occ.ok.gov
[Oklahoma Corporation Commission](#)



OKLAHOMA CORPORATION COMMISSION

NOTICE OF CHANGE OF OPERATOR/OWNERSHIP/PURCHASER
(Rules 3-309 and 3-201.1.b)

00925624

Form 1073
(Rev. 1988)

SEP 12 1990

OKLAHOMA CORPORATION COMMISSION
Oil and Gas Conservation Division
Jim Thorpe Office Building
Oklahoma City, Oklahoma 73105-4493

INSTRUCTIONS

- PLEASE PRINT OR USE BLACK INK.
- Both former and current operator shall jointly complete this form for each oil, gas, disposal, or enhanced recovery injection well within thirty (30) days after the effective date of transfer. Send form(s) to address listed above.
- If former operator is unavailable for signature (Item 10), legal proof of transfer of ownership must be provided as attachment to this form.
- Copy of the Form 1002A (Completion Report) must be attached.

LOCATE WELL ON GRID BELOW

2640'							
1980'							
1320'							
660'							
2640'							
1980'							
1320'							
660'							
0'							

- API No 07322522
- OTC Production Unit No. 073-62785
- Sec 35 Twp 15N Rge 5W Ft. S L. Ft. W.L. County Kingfisher
Well Location NZ SE 1/4 SW 1/4 1/4 1/4
- Current Well Name and No. MUEGGENBORG 1-35 (Original Name) MUEGGENBORG #1-35
- Effective date of transfer August 14, 1989

- Classification of Well Transferred: Oil ☐ Gas ☒ Disposal ☐ Injection ☐
- If injection or disposal well, the following information is required
Authorizing Order No. Zone
- Zone (Formation) Mississippi and Prue

- Change of Operator ☒ Change of ownership ☒ Change of Purchaser ☒
- Name of Purchaser Texaco Trading and Transportation /OTC No

11. National Oil Company
Name of Former Operator 05389
OTC/OCC Operator No. 1675 Larimer, Suite 810
Address Denver, CO 80202
City State Zip 303-893-8979
Phone

12. Jenex Operating Company
Name of New Operator 17911-0
OTC/OCC Operator No. 1675 Larimer, Suite 810
Address Denver, CO 80202
City State Zip 303-892-1515
Phone

Signature Thomas W. Niebrugge Date
Thomas W. Niebrugge, Attorney in Fact
Name and Title
for Larry D. Snodgrass Trustee for
National Oil Company in bankruptcy

Signature James L. Jensen Date 7-2-90
James L. Jensen, President
Name and Title

FOR O.C.C. USE ONLY

	Approved Date	Rejected Date
Surety Department	<u>SEP 9 0</u>	<u> </u>
Production Department	<u>SEP 25 1990</u>	<u> </u>
Well Records Department	<u> </u>	<u> </u>
UIC Department	<u> </u>	<u> </u>
Reason for Rejection. <u> </u>		

Sec 35
Twp 15N
Rge 5W

018070

(To be filed within 30 days after drilling is completed)

OKLAHOMA CORPORATION COMMISSION

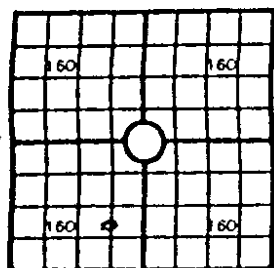
OIL AND GAS CONSERVATION DIVISION

OTC COUNTY
LEASE NO

Jim Thorpe Building / Oklahoma City, Oklahoma 73105

API NO
07322522

640 Acres

LOCATE WELL CORRECTLY
AND OUTLINE LEASECOUNTY Kingfisher SEC 35 TWP 15N RGE 5W
COMPANY OPERATING The National Oil CompanyOFFICE ADDRESS 1380-101 Park Ave. Bldg.TOWN Okla City STATE/ZIP Okla 73102FARM NAME Mueggonborg WELL NO 1DRILLING STARTED 2/23 19 80 DRILLING FINISHED 3/17 19 80DATE OF FIRST PRODUCTION _____ COMPLETED 5-31-80WELL LOCATED N/2x SE 1/4 SW 1/4990 FT FROM SL OF 1/4 SEC & 1980 FT FROM WL OF 1/4 SECELEVATION DERRICK FLOOR 1137 GROUND 1126

TYPE COMPLETION

Single Zone _____ Order No _____

Multiple Zone XX Order No 139894

Commingled _____ Order No _____

LOCATION EXCEPTION _____ Order No _____ Penalty _____

OIL OR GAS ZONES

Name	From	To	Name	From	To
Mississippi	6945	7077			
Prue	6653	6662			

CASING & CEMENT

Casing Set				Csg Test	Cement		
Size	Wgt	Grade	Feet	Psi	Sax	Fillup	Top
8 5/8	23#	STC#3	526		350		surf
5 1/2	17#	K-55	7427		125		6430

TOTAL DEPTH 7492

PACKERS SET

Depth 7125 6815Make Otis-Halliburton Otis
Cem Retainer (OVER)

COMPLETION & TEST DATA BY PRODUCER LOCATION

1 273-35-4

1

2

3

FORMATION	Hunton	Mississippi	Prue
SPACING & SPACING ORDER NO	17007		139894
CLASSIFICATION (Oil, Gas, Dry, Inj Well)	Dry	SOONER WELL LOG SEP 11 C OYC (NATIONAL OIL WELL INDEX CO) REF NO <u>80-06208</u>	
PERFORATED	7184-7191 7144-7148	6945-6956 6964-6990	
INTERVALS		7016-7062 7069-7071 7075-7077	6653-6662
ACIDIZED?	1500 gal. HCL 15%	3500 gal. 7.5% MCA	1000 gal. 7.5% MCA
FRACTURED TREATED?	80 bbls 28% HCL	*	**

INITIAL TEST DATA

Date	5/30/80	5/30/80
Oil-bbl/day	11	---
Oil Gravity	38°	---
Gas-Cu Ft./day	CF --- CF	1600 M CF
Gas-Oil Ratio Cu Ft/Bbl	---	---
Water-Bbl./day	20	
Pumping or flowing	F	F
CHOKE SIZE	Open	32/64
FLOW TESTING PRESSURE	FCP 50	FTP 500

A record of the formations drilled through, and pertinent remarks are presented on the reverse

(OVER)

I, the undersigned being first duly sworn upon oath state that this well record is true, correct and complete according to the records of this office and the best of my knowledge and belief

Telephone (405) 239-6137

Name and title of representative of company

Subscribed and sworn before me this 10th day of July, 1980
Scott Taylor, GeologistMy commission expires 3-16-83

Notary Public

Linda S. Sharp

WELL NO

REF NO

~~06208~~

formations drilled through. Show intervals cored or drillstem tested

TOTAL DEPTH

REMARKS

*10050 bbl. KCL wtr, 10500# 100 mesh sand, 104000#20-40 sand

**38500 gal foam, 10000# 20-60 sand

1051

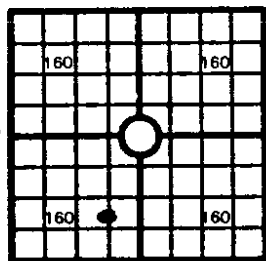
RECEIVED

OKLAHOMA CORPORATION COMMISSION
OIL AND GAS CONSERVATION DIVISION

Jim Thorpe Building / Oklahoma City, Oklahoma 73105

OTC COUNTY
LEASE NOAPI NO
07322522

640 Acres

LOCATE WELL CORRECTLY
AND OUTLINE LEASECOUNTY Kingfisher SEC 35 TWP 15N RGE 5W
COMPANY OPERATING The National Oil CompanyOFFICE ADDRESS 1380-101 Park Ave Bldg
TOWN Okla City STATE/ZIP Okla 73102FARM NAME Mueggonborg WELL NO 1DRILLING STARTED 2/23 80 DRILLING FINISHED 3/17 80DATE OF FIRST PRODUCTION _____ COMPLETED 5-31-80WELL LOCATED N/2 SE 1/4 SW 1/4990 FT FROM SL OF 1/4 SEC & 1980 FT FROM WL OF 1/4 SECELEVATION DERRICK FLOOR 1137 GROUND 1126**TYPE COMPLETION**

Single Zone _____ Order No _____

Multiple Zone XX Order No 139894

Commingled _____ Order No _____

LOCATION EXCEPTION _____ Order No _____ Penalty _____

OIL OR GAS ZONES

LOName	From	To	Name	From	To
Mississippi	6945	7077			
Prue	6653	6662			

CASING & CEMENT

Casing Set				Csg Test	Cement		
Size	Wgt	Grade	Feet	Psi	Sax	Fillup	Top
8 5/8	23#	STC#3	526		350		surf
5 1/2	17#	K-55	7427		125		6430

TOTAL DEPTH 7492**PACKERS SET**Depth 7125 6815Make Otis-Halliburton Otis
Cem Retainer (OVER)**COMPLETION & TEST DATA BY PRODUCING FORMATION**

	1	2	3
FORMATION	Hunton	Mississippi	Prue
SPACING & SPACING ORDER NO.	17007		139894
CLASSIFICATION (Oil, Gas, Dry, Inj Well)	Dry		06208
PERFORATED INTERVALS	7184-7191	6945-6956	
	7144-7148	6964-6990	
		7016-7062	6653-6662
		7069-7071	
		7075-7077	
ACIDIZED?	1500 gal. HCL 15%	3500 gal 7.5% MCA	1000 gal. 7 1/2% MCA
FRACTURED TREATED?	80 bbls 28% HCL	*	**

INITIAL TEST DATA

Date	5/30/80	5/30/80
Oil-bbl /day	11	---
Oil Gravity	38°	---
Gas-Cu Ft./day	CF --- CF	1600 M CF
Gas-Oil Ratio Cu Ft /Bbl	---	---
Water-Bbl /day	20	
Pumping or flowing	F	F
CHOKE SIZE	Open	32/64
FLOW PRESSURE	FCP 50	FTP 500

A record of the formations drilled through, and pertinent remarks are presented on the reverse

(OVER)

I, the undersigned, being first duly sworn upon oath state that this well record is true correct and complete according to the records of this office and the best of my knowledge and belief

Telephone (405) 239-6137

Name and title of representative of company

Subscribed and sworn before me this 10th day of July, 1980

My commission expires 3-16-83

Notary Public

Linda S Sharp

FARM NAME

Mueggonborg

WELL NO

—

(RULE 3-205) FORMATION RECORD

06208

Give formation names and tops, if available, or descriptions and thickness of formations drilled through Show intervals cored or drillstem tested

[illegible]REMARKS Prue shut-in pending market

*10050 bbl KCL wtr, 10500# 100 mesh sand, 104000#20-40 sand

**38500 gal foam, 10000# 20-60 sand

and

0251 2 300

NOISIAVATION DIVISION

ED

Instructions

- A. Please type or print using black ink.
 B. Form must be signed by former operator and new operator.
 C. Outline boundaries of lease and spot well being transferred.
 D. Attach 1002A for well.
 E. Questions should be directed to Well Records (405) 521-2275.

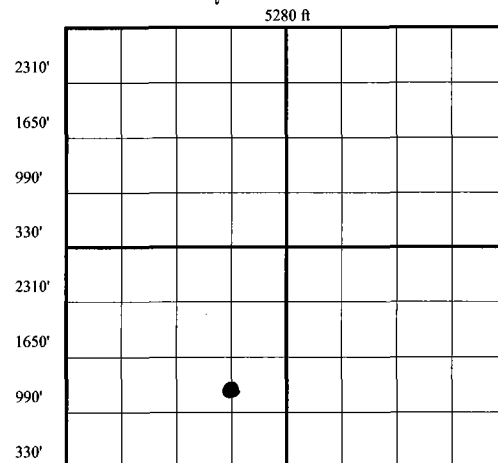
OKLAHOMA CORPORATION COMMISSION

Oil & Gas Conservation Division
 Post Office Box 52000
 Oklahoma City, OK 73152-2000

Transfer of Operator
 OAC 165:10-1-15

Form 1073
 Rev. 2001

API No. 3 5 0 7 3 2 2 5 2 2		OTC Prod. Unit No.	
Location 1/4 <u>N 1/2</u> 1/4 <u>SE</u> 1/4 <u>SW</u> 1/4		Sec. 3 5	Twp. 1 5 N
Ft FSL of Qtr Sec <u>990</u>		Ft FWL of Qtr Sec <u>1980</u>	
Current Well Name/No. Mueggenborg 1		County Kingfisher	
Original Well Name/No.			
Unit Name (if applicable)			



Locate Well On Grid Above

Well Class: ☐ Oil ☒ Gas ☐ Dry ☐ Plugged

Producing formation(s)	
Oil Transporter/Purchaser	OTC No.
Gas Measurer	OTC No.

The effective date of transfer of this well for the purposes of Commission records, is the date the transfer is approved by the Commission.

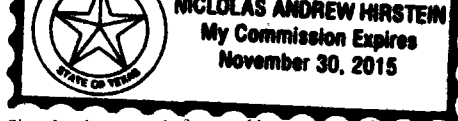
CURRENT OPERATOR

Name Jenex Operating Company		OCC No. 1 7 9 1 1
Address 3 7 7 3 Cherry Creek Dr N #1025		
City Denver	State CO	Zip 8 0 2 0 9
Phone No. 3 0 3 - 3 8 3 - 1 5 1 5	FAX No. 3 0 3 - 3 8 3 - 5 0 1 8	
I verify that I am the legal operator of record with authority to transfer operatorship of this well.		
Signature 		
Brett Jensen, Vice President Jenex Operating Company		
Name & Title (Typed or Printed)		
Signed and sworn to before me this <u>14</u> day of <u>September</u> , 2012.		
Notary Public		
My commission expires:		

NEW OPERATOR

Name Jenex Petroleum Corporation		OCC No. 23076
Address 9595 Six Pines Drive Suite 8210		
City The Woodlands	State Texas	Zip ##
Phone No. 713-623-1644	FAX No. 832-436-1684	
Being the new operator, as of the effective date and time of transfer accept the facts presented as being true and correct and accept the operational responsibility for the well on the described property.		
Signature 		
Brett Jensen, President Jenex Petroleum Corporation		
Name & Title (Typed or Printed)		
Signed and sworn to before me this <u>14</u> day of <u>September</u> , 2012.		
Notary Public		
My commission expires:		

I verify under oath that I have exercised due diligence in attempting to locate the current operator of record according to OCC records and have abandoned the above well/lease and cannot be located to obtain signature. I have attached a copy of the certified recorded assignment of lease.



Signed and sworn to before me this _____ day of _____

My commission expires: _____

FOR OCC USE ONLY

Surety Dept. ☒ Approved ☐ Rejected Date SEP 19 2012

Well Records Dept. ☒ Approved ☐ Rejected Date SEP 20 2012

NOTE: By processing this Form 1073, the Oklahoma Corporation Commission has approved the contents thereof as to form only. Oklahoma Corporation Commission does not warrant that the facts provided by the operator are true. Form is not approved until approved by Well Records.

Instructions

- A. Please type or print using black ink.
 B. Form must be signed by former operator and new operator.
 C. Outline boundaries of lease and spot well being transferred.
 D. Attach 1002A for well.
 E. Questions should be directed to Well Records (405) 521-2275.

OKLAHOMA CORPORATION COMMISSION

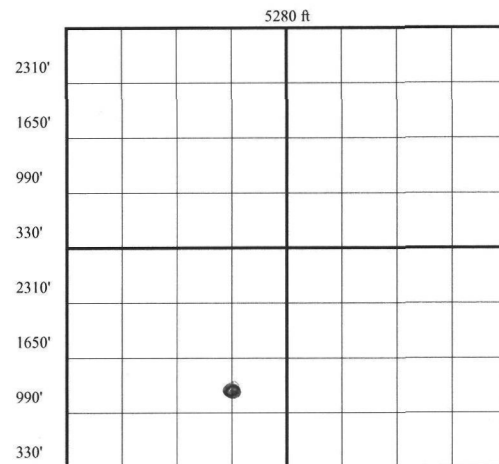
Oil & Gas Conservation Division
 Post Office Box 52000
 Oklahoma City, OK 73152-2000

2-25-13

Form 1073
 Rev. 2001

Transfer of Operator
 OAC 165:10-1-15

API No. 3 5 0 7 3 2 2 5 2 2		OTC Prod. Unit No.	
Location 1/4 N 1/2 SE 1/4 SW 1/4		Sec. 3 5	Twp. 1 5 N
Ft FSL of Qtr Sec 990		Ft FWL of Qtr Sec 1980	County Kingfisher
Current Well Name/No. Mueggensborg 1C			
Original Well Name/No.			
Unit Name (if applicable)			



Locate Well On Grid Above

Well Class: ☐ Oil ☒ Gas ☐ Dry ☐ Plugged

Producing formation(s)	
Oil Transporter/Purchaser	OTC No.
Gas Measurer	OTC No.

The effective date of transfer of this well for the purposes of Commission records, is the date the transfer is approved by the Commission.

CURRENT OPERATOR

Name Jenex Petroleum Corporation		OCC No. 2 3 0 7 6
Address 9 5 9 5 Six Pines Drive Suite 8210		
City The Woodlands	State TX	Zip 7 7 3 8 0
Phone No. 7 1 3 - 6 2 3 - 1 6 4 4	FAX No. 8 3 2 - 4 3 6 - 1 6 8 4	
I verify that I am the legal operator of record with authority to transfer operatorship of this well.		
Signature 		
Brett Jensen, President Jenex Petroleum Company		
Name & Title (Typed or Printed)		
Signed and sworn to before me this <u>6</u> day of <u>February</u> 2013		

NEW OPERATOR

Name JEC Operating, L.L.C.		OCC No. 2 0 9 1 1
Address 921 E. Britton Rd.		
City Oklahoma City	State OK	Zip 7 3 1 1 4
Phone No. 4 0 5 - 7 5 3 - 4 4 9 2	FAX No.	
Being the new operator, as of the effective date and time of transfer accept the facts presented as being true and correct and accept the operational responsibility for the well on the described property.		
Signature 		
Russell V. Johnson, III, Manager		
Name & Title (Typed or Printed)		
Signed and sworn to before me this <u>6</u> day of <u>FEBRUARY</u> 2013		

I verify under oath that I have exercised due diligence in attempting to locate the current operator of record according to OCC records, who has abandoned the above well/lease and cannot be located to obtain signature. I have attached a copy of the certified recorded assignment of lease.

Signature

Signed and sworn to before me this _____ day of _____

My commission expires: _____

Notary Public

FEB 27 2013

FOR OCC USE ONLY

Surety Dept. ☒ Approved ☐ Rejected Date FEB 26 2013

Well Records Dept. ☒ Approved ☐ Rejected Date APPROVED

NOTE: By processing this Form 1073, the Oklahoma Corporation Commission has approved the contents thereof as to form only. Oklahoma Corporation Commission does not warrant that the facts provided by the operator are true. Form is not approved until approved by Well Records.