

- A. Please type or print using black ink.
B. Form must be signed by former operator and new operator.
C. Outline boundaries of lease and spot well being transferred.
D. Attach 1002A for well.
E. Direct questions to Well Records (405) 521-2275.

Oil & Gas Conservation Division
Post Office Box 52000
Oklahoma City, OK 73152-2000

Transfer of Operator
OAC 165:10-1-15

API No				OTC Prod. Unit No.			
Location				Sec.	Twp		Rge.
1/4		1/4		1/4	1/4		
Ft FSL of Qtr Sec			Ft FWL of Qtr Sec		County		
Current Well Name/Number							
Original Well Name/Number				SEE ATTACHED LIST			
Unit Name (if applicable)				PRAIRIEDALE UNIT			

5280 ft

2310'

1650'

990'

330'

2310'

1650'

990'

330'

Locate Well On Grid Above

Well Class: ☐ OIL ☐ GAS ☐ DRY

Producing formation(s)

The effective date of transfer of this well, for the purposes of Commission records, is the date that the transfer is approved by the Commission.

CURRENT OPERATOR

OCC No. 5815

Name LAMARCO DRIVING CO		
Address 4444 E. 146TH St East		
City Scraper	State OK	Zip 74070
Phone No. 918-396-3020	FAX No./E-mail 918-396-1232	

I verify that I am the legal operator of record with authority to transfer operatorship of this well. ()

Signature, GARY W. LEWIS

Name & Title (Typed or Printed)

Signed and sworn to before me
this 12th day of Sept, 2011



My commission expires: 2-7-13

NEW OPERATOR

OCC No.
19499 0


Name PHOENIX PETROCORP, INC.		
Address 6401 S CUSTER RD. STE 130		
City MCKINNEY	State TEXAS	Zip 75070
Phone No. 469-452-6031	FAX No./E-mail george.t@469-452-6041 phoenixpetrocorp.com	

I verify that I am the legal operator of record with authority to transfer operatorship of this well.

Signature
JAMES H. WILLIAMS VICE PRESIDENT

Name & Title (Typed or Printed)

Signed and sworn to before me
this 14th day of SEPTEMBER, 2011



My commission expires: 7-25-2012

I verify under oath that I have exercised due diligence in attempting to locate the current operator of record according to OCC records, who has abandoned the above well/lease and cannot be located to obtain signature.

I have attached a copy of the certified recorded assignment of lease.

* APPROVED COPY AVAILABLE ON OCC WEBSITE. *

Signature _____

Signed and sworn to before me this day of ,

My commission expires: _____

FOR OCC USE ONLY

Surety Dept. ☒ Approved ☐ Rejected Date **06/06/2011**

Well Records Dept. ☒ Approved ☐ Rejected Date _____

NOTE: By processing this Form 1073, the Oklahoma Corporation Commission has approved the contents thereof as to form only. Oklahoma Corporation Commission does not warrant that the facts provided by the operator are true. **Form is not approved until approved by Well Records.**

SCANNED

X 137-08403	5815	PDU (HUGH STURM "A" #1)	10	OIL	AC	27-01N-05W	NW4	SW4	SE4
X 137-08405	5815	PDU (BURKHART MYRTLE "A" #2)	12	OIL	AC	27-01N-05W	NW4	SE4	SE4
X 137-08408	5815	PDU (FORD #2)	6	OIL	AC	27-01N-05W	NW4	NE4	SE4
X 137-08412	5815	PRAIRIEDALE UNIT (M.BRKHRT D#4)	20	DRY	AC	34-01N-05W	SE4	NE4	NE4
X 137-08413	5815	PDU (DRAKE #2)	27	OIL	AC	34-01N-05W	NW4	SE4	NE4
X 137-08419	5815	PDU (MYRTLE BURKHART #2)	17	OIL	AC	34-01N-05W	NW4	NW4	NE4
X 137-08420	5815	PDU (MYRTLE BURKHART #3)	23	OIL	AC	34-01N-05W	SE4	NW4	NE4
X 137-08422	5815	PRAIRIEDALE UNIT	16	DRY	AC	34-01N-05W	NE4	NE4	NW4
X 137-08423	5815	PDU (M. BURKHART "D" #1)	19	OIL	AC	34-01N-05W	NW4	NE4	NE4
X 137-08424	5815	PRAIR DALE UT (M.BURKHART "D" #2)	21	OIL	AC	34-01N-05W	SE4	NE4	NE4
X 137-08426	5815	PDU (GREEN ESTATE #1)	29	OIL	AC	35-01N-05W	NW4	SE4	NW4
X 137-08427	5815	PRAIRIEDALE (MCLENDEN #1)	30	WSW	AC	35-01N-05W	SW4	SE4	NW4
X 137-08428	5815	PDU (MCCLENDON #2)	33	OIL	AC	35-01N-05W	NE4	NW4	SW4
X 137-08432	5815	PDU (BAKER #4)	31	OIL	AC	35-01N-05W	SW4	SW4	NW4
X 137-08434	5815	PDU (I.C.STANLEY #1)	32	OIL	AC	35-01N-05W	NW4	NW4	SW4
X 137-08437	5815	PRAIRIEDALE UNIT (DRAKE #1)	36	OIL	AC	35-01N-05W	SW4	SW4	SW4
X 137-08438	5815	PDU (MCCLENDON #1)	35	OIL	AC	35-01N-05W	SW4	NE4	SW4
X 137-08442	5815	PDU (MYRTLE #2)	25	OIL	AC	34-01N-05W	NW4	SW4	NE4
X 137-22137	5815	PRAIRIEDALE UT (FRENSLEY 1-27)	1	OIL	AC	27-01N-05W	CS2	NW4	NE4
X 137-22197	5815	PDU (FRENSLEY #2-27)	2	OIL	AC	27-01N-05W	S2	NW4	SW4
X 137-22339	5815	PDU (NOBLE #1-27)	3	OIL	AC	27-01N-05W	CSE4	SE4	NW4
X 137-22360	5815	PDU (HUGH STURM "A" #2)	4	OIL	AC	27-01N-05W	CNW4	NW4	SE4
X 137-24756	5815	PRAIRIEDALE UNIT	18	DRY	AC	34-01N-05W	SW4	NE4	NW4
X 137-24757	5815	PRAIRIEDALE UNIT	8	OIL	AC	27-01N-05W	SW4	SE4	NW4
X 137-24758	5815	PRAIRIEDALE UNIT	14	OIL	AC	27-01N-05W	SW4	SE4	SW4
137-25043		prairiedale unit #43	27	1n	5w	e2	de	sw	

25
 +
 1

 26

OKLAHOMA CORPORATION COMMISSION
OIL AND GAS CONSERVATION DIVISION
Post Office Box 52000-2000
Oklahoma City, Oklahoma 73152-2000
OAC 165:10-1-15

608140617

5280 ft

INSTRUCTIONS

- A PLEASE TYPE OR USE BLACK INK
B FORM MUST BE SIGNED BY FORMER AND NEW OPERATOR
C OUTLINE BOUNDARIES OF LEASE AND SPOT WELL BEING TRANSFERRED.
D. ATTACH 1002A FOR WELL.

2310'									
1650'									
990'									
330'									
2310'									
1650'									
990'									
330'									

LOCATE WELL ON GRID ABOVE

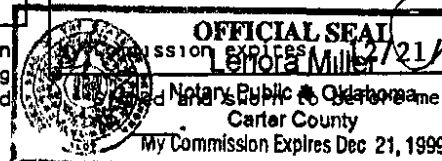
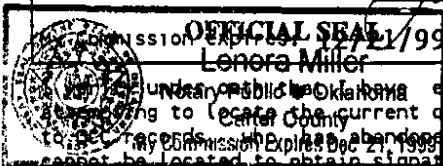
API No. 137-22360	OTC Prod Unit No. 137-091933-0-2908
Location NW 1/4 NW 1/4 SE 1/4 1/4	Sec. 27 Twp IN Rge. 5W
Ft. FSL 2310'	Ft. FWL 330' County Stephens
Current Well Name & No. Prairiedale Unit #4	
Original Well Name & No. Hugh Sturm "A" #2	
Unit Name (if applicable) PRAIRIEDALE UNIT	
Well Class.: <input checked="" type="checkbox"/> Oil <input type="checkbox"/> Gas <input type="checkbox"/> Dry/Plugged	Producing Formation(s). Marchand
The effective date of transfer of this well for the purposes of Commission records, is the date the transfer is approved by the Commission. (Eff. Date of Sale 7/1/96)	
Oil Transporter/Purchaser Total Petroleum, Inc.	OTC No #06884
Gas Measurer None	OTC No.

CURRENT OPERATOR

Name The Quintin Little Co, Inc	OTC No 16083
Address PO Box 1509	
City Ardmore	State OK Zip 73402
I verify that I am the legal operator of record with authority to transfer ownership of this well	
Signature <i>[Signature]</i>	
Jud Little, President	(405) 226-7600
Name and Title (Print or Type)	(AC) Phone
Signed and sworn to before me this 16th day of August, 1996.	
<i>[Signature]</i> Notary Public	

NEW OPERATOR

Name Phoenix PetroCorp, Inc.	OTC No 19499-0
Address 7000 Independence Pkwy #160-114	
City Plano	State TX Zip 75025
Being the new operator, as of the effective date and time of transfer accept the facts presented as being true and correct and accept the operational responsibility for the well on the described property.	
Signature <i>[Signature]</i>	
James H. Williams	(214) 618-0837
Vice-President	
Name and Title (Print or Type)	(AC) Phone
Signed and sworn to before me this 16th day of August, 1996.	
<i>[Signature]</i> Notary Public	



Signature

My Commission expires

FOR O C C USE ONLY

Received Date

Rejected Date

Approved

Surety Dept.			AUG 29 1996
Production Dept			
Well Records Dept.			SEP 03 1996



By processing this Form 1073, the Oklahoma Corporation Commission has approved the contents thereof as to form only. Oklahoma Corporation Commission does not warrant that the facts provided by the operator are true.

OKLAHOMA CORPORATION COMMISSION
OIL AND GAS CONSERVATION DIVISION
Jim Thomas Office Building
Oklahoma City, Oklahoma 73105-4993
OAC 165 10-1-15

31115634



INSTRUCTIONS

- A. PLEASE TYPE OR USE BLACK INK. NOV 18 1993
- B. FORM MUST BE SIGNED BY FORMER AND NEW OPERATOR.
- C. OUTLINE BOUNDARIES OF LEASE AND PRODUCE WELL BEING TRANSFERRED.
- D. ATTACH 1002A FOR OIL & GAS CONSERVATION

API No. 137-22360

OTC Prod. Unit No. 137-00550-0-2908 (Merge #2908)

Location: NW 1/4 NW 1/4 SE 1/4 1/4

Sec. 27 Twp. 1N Rge. 5W

County Stephens

Ft. FSL 2310' Ft. FWL 330'

Current Well Name & No. Prairiedale Unit #4

Original Well Name & No. Hugh Sturm "A" #2

Unit Name (if applicable) Prairiedale Unit

Well Class.: ☒ Oil ☐ Gas ☐ Dry/Plugged Transfer Effective Date Mo/Da/Yr: 10/01/93

Producing Formation(s) Marchand

Oil Transporter/Purchaser Koch Oil Company OTC No. 01842

Gas Measurer None OTC No.

FORMER OPERATOR

Name Amoco Production Company


OTC No. 01640

Address P.O. Box 800

City Denver State Colorado

Zip 80201 (AC) Phone 303/830-4040

Being the current operator, I certify that the facts presented are true and correct as to the well being transferred.


Signature
K. Michael Church - Property Administrator
Name and Title (Print or Type)

NEW OPERATOR

Name The Quintin Little Company, Inc.


OTC No. 16083

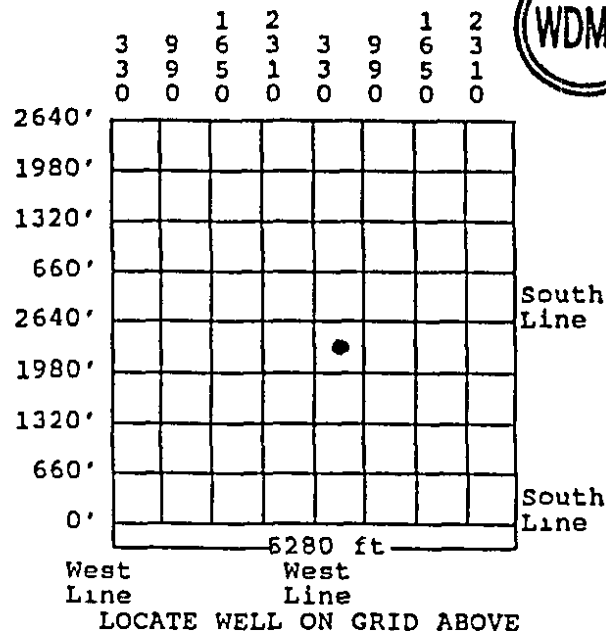
Address P.O. Box 1509

City Ardmore State Oklahoma

Zip 73402 (AC) Phone 405/226-7600

Being the new operator, as of the effective date and time of transfer accept the facts presented as being true and correct and accept the operational responsibility for the well on the described property.


Signature
Jud Little, President
Name and Title (Print or Type)



FOR O.C.C. USE ONLY

	Approved Date	Rejected Date	Reason
Surety Dept.	NOV 18 1993		
Production Dept.			
Well Records Dept.	NOV 17 1993		

009871

009871

(To be filed within 30 days after drilling is completed)

OKLAHOMA CORPORATION COMMISSION

OIL AND GAS CONSERVATION DIVISION

Jim Thorpe Building — Oklahoma City, Oklahoma 73105

OTC COUNTY
LEASE NOAPI NO.
35137223608-28 Acres
NCOUNTY Stephens, SEC 27, TWP 1N, RGE 5WCOMPANY OPERATING Amoco Production CoOFFICE ADDRESS 4545 N. Lincoln, Ste 116TOWN Oklahoma City STATE OK ZIP 73105FARM NAME Hugh Sturm "A" WELL NO 2DRILLING STARTED 5-19-80 DRILLING FINISHED 6-12-80DATE OF FIRST PRODUCTION 7-2-80 COMPLETED 8-21-80WELL LOCATED NW 4 NW 4 SE 42310 Ft. North 330 Ft. East from 1/4 section linesElevation Derrick Floor 1117 Ground 1105

TYPE COMPLETION

Single Zone X

Multiple Zone _____ Order No. _____

Commingled _____ Order No. _____

LOCATION EXCEPTION _____ Order No. _____ Penalty _____

OIL OR GAS ZONES

Name	From	To	Name	From	To
Marchand	5212	5260			

CASING & CEMENT

Casing Set				Csg Test	Cement		
Size	Wgt.	Grade	Feet	Psi	Sax	Fillup	Top
20"	Cond		43		4½ yds	Gr	Surface
8-5/8"	24	K-55	511		400		Surface
5-1/2"	17	K-55	5,418		250		3,500'

PACKERS SET

Depth 5,170
Make Baker

(OVER)

COMPLETION & TEST DATA BY PRODUCING FORMATION

	1	2	3
FORMATION	MARCHAND		
SPACING & SPACING ORDER NO	28,585	109c	
CLASSIFICATION (Oil; Gas, Dry, Inf. Well)	Oil		08322
PERFORATED INTERVALS	5212-20 5226-30 5250-60		
INITIAL TEST DATA			
Date	8-21-80		
Duration-Hours	24		
Oil-bbl./day	93		
Oil Gravity			
Gas-Cu. Ft./day			
Gas-Oil Ratio Cu. Ft./Bbl			
Water-Bbl./day	52		
Pumping or flowing	PUMPING		

A record of the formations drilled through is presented on the reverse

(OVER)

I, the undersigned, being first duly sworn upon oath, state that this well record is true, correct and complete according to the records of this office and the best of my knowledge and belief.

TELEPHONE. (405) 528 - 7641William J. Hartmiller Dist Admn Supvr
Name and title of representative of companySubscribed and sworn before me this 25 day of September, 19 80My Commission expires 12/6/81Margaret J. Hartmiller
Notary Public

(RULE 3-205) FORMATION RECORD

Give formation names and tops, if available, or descriptions and thickness of formations drilled through.

Formation	Top	Bottom	Formation	Top	Bottom
Rd Bd, Sh	-0-	550			
Sh	550	793			
Sh, Sd	793	1,090			
Sh	1,090	1,370			
Sh, Sd	1,370	3,175			
Sh, Lm	3,175	3,797			
Sh, Sd, Lm	3,797	3,895			
Sh, Lm	3,895	4,012			
Sh, Sd, Lm	4,012	4,132			
Sh, Lm, ANHYD	4,132	4,243			
Sh, Lm, Sd	4,243	4,313			
Sh, Lm	4,313	4,485			
Lm, Sh, Sd	4,485	4,582			
Lm, Sh	4,582	5,149			
Sh, Lm, Sd	5,149	5,212			
Marchand	5,212	5,260			
Sh, Lm, Sd	5,260	5,333			
Sh, Sd	5,333	5,392			
TD	--	5,392			
PBTD	--	5,266			

RECEIVED
0011001100

0831/0100

0831/0100

PCN: C1271580L3
RUN DATE/TIME: 05/30/2000 17:35:27

OKLAHOMA CORPORATION COMMISSION
OIL AND GAS WELL RECORDS DEPARTMENT

PAGE: 327
AS OF DATE: 05/30/2000

TRANSFER OF OWNERSHIP UPDATE WELL INFORMATION

BATCH ID: 00412
SEQUENCE NUMBER: 1128

NEW OPERATOR NUMBER: 202510
NAME: ARIES OPERATING L.L.C.
ADDRESS: 1221 MCKINNEY STE 3100

OLD OPERATOR NUMBER: 194990
NAME: PHOENIX PETROCORP, INC.
ADDRESS: 7000 INDEPENDENCE PKWY 160-114

HOUSTON TX 77010
TELEPHONE NUMBER: 7137591981
EFFECTIVE DATE: 05/30/00

PLANO TX 75025
TELEPHONE NUMBER: 9725292544

***** API NUMBER: 137-22360 *****

OTC PROD UNIT: 000 00 00000 WELL CLASSIFICATION: OIL
LEGAL DESCRIPTION: 27 01N 05W CNW4 NW4 SE4
COUNTY NAME: STEPHENS
WELL LEASE NAME: PDU (HUGH STURM "A" #2)
WELL NUMBER: 4
PRODUCTION FORMATION(S) AND CLASSIFICATION:

MAY 30 2000

WDMS

PCN: C1271580L3
RUN DATE/TIME: 07/24/2002 17:35:41

OKLAHOMA CORPORATION COMMISSION
OIL AND GAS WELL RECORDS DEPARTMENT

PAGE: 500
AS OF DATE: 07/24/2002

TRANSFER OF OWNERSHIP UPDATE WELL INFORMATION

BATCH ID: 20721
SEQUENCE NUMBER: 0599

NEW OPERATOR NUMBER: 058150
NAME: LAMAMCO DRILLING COMPANY
ADDRESS: 4444 E 146TH ST N
550
SKIATOOK OK 74070
TELEPHONE NUMBER: 9183963020
EFFECTIVE DATE: 07/24/02

OLD OPERATOR NUMBER: 202510
NAME: ARIES OPERATING L.L.C.
ADDRESS: 1221 MCKINNEY STE 3100
HOUSTON TX 77010
TELEPHONE NUMBER: 7137591981

***** API NUMBER: 137-22360 *****

OTC PROD UNIT: 000 00 00000 WELL CLASSIFICATION: OIL
LEGAL DESCRIPTION: 27 01N 05W CNW4 NW4 SE4
COUNTY NAME: STEPHENS
WELL LEASE NAME: PDU (HUGH STURM "A" #2)
WELL NUMBER: 4
PRODUCTION FORMATION(S) AND CLASSIFICATION:

07/24/2002

WELL 137

PCN: C1271580L3
RUN DATE/TIME: 07/18/2008 16:50:27

OKLAHOMA CORPORATION COMMISSION
OIL AND GAS WELL RECORDS DEPARTMENT

PAGE: 13
AS OF DATE: 07/18/2008

TRANSFER OF OWNERSHIP UPDATE WELL INFORMATION

BATCH ID: 80328
SEQUENCE NUMBER: 0536

NEW OPERATOR NUMBER: 221820
NAME: LINN OPERATING INC
ADDRESS: 14000 QUAIL SPRINGS PKWY STE 5

OKLAHOMA CITY OK 73134
TELEPHONE NUMBER: 4057493496
EFFECTIVE DATE: 07/18/08

OLD OPERATOR NUMBER: 058150
NAME: LAMAMCO DRILLING COMPANY
ADDRESS:

550
SKIATOOK OK 74070
TELEPHONE NUMBER: 9183963020

***** API NUMBER: 137-22360 *****

OTC PROD UNIT: 000 00 00000 WELL CLASSIFICATION: OIL
LEGAL DESCRIPTION: 27 01N 05W CNW4 NW4 SE4
COUNTY NAME: STEPHENS
WELL LEASE NAME: PDU (HUGH STURM "A" #2)
WELL NUMBER: 4
PRODUCTION FORMATION(S) AND CLASSIFICATION:

JUL 18 2008
WELL RECORDS
APPROVED

Instructions

- Please type or print using black ink.
- Form must be signed by former operator and new operator.
- Outline boundaries of lease and spot well being transferred.
- Attach 1002A for well.
- Questions should be directed to Well Records (405) 521-2275.

OKLAHOMA CORPORATION COMMISSION

Oil & Gas Conservation Division
Post Office Box 52000
Oklahoma City, OK 73152-2000

Transfer of Operator
OAC 165:10-1-15

901230643

Form 1073
Rev. 2001

API No. 1 3 7 - 2 2 3 6 0		OTC Prod. Unit No. 137- -2908	
Location 1/4 N W 1/4 N W 1/4 S E 1/4		Sec. 2 7	Twp. 0 1 N
Rge. 0 5 W			
Ft FSL of Qtr Sec 2 3 1 0' FSL		Ft FWL of Qtr Sec 3 3 0' FWL	
County Stephens			
Current Well Name/No. Prairiedale 4			
Original Well Name/No. Huge Strum "A" #2			
Unit Name (if applicable) Prairiedale Unit			

2310'									
1630'									
990'									
330'									
2310'									
1630'									
990'									
330'									

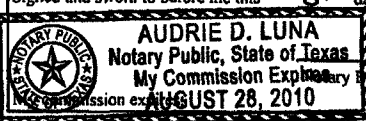
Locate Well On Grid Above

Well Class: ☒ Oil ☐ Gas ☐ Dry ☐ Plugged ☐ WATER


Producing formation(s)		
Oil Transporter/Purchaser Teppeco Crude Oil LP		OTC No. 2 2 2 7 5
Gas Measurer		OTC No.

The effective date of transfer of this well for the purposes of Commission records, is the date the transfer is approved by the Commission.

CURRENT OPERATOR

Name Linn Operating, Inc.		OCC No. 2 2 1 8 2	
Address 600 Travis St, Suite 5100			
City Houston	State TX	Zip #	
Phone No. 281-840-4100	FAX No.		
I verify that I am the legal operator of record with authority to transfer operatorship of this well.			
Signature <i>Auden Walker Jr.</i>			
Name & Title (Typed or Printed) Auden Walker Jr, SVE operation & Chief Engineer			
Signed and sworn to before me this 8th day of January, 2009.			
			

NEW OPERATOR

Name LAMAMCO DRILLING COMPANY		OCC No. 05815	
Address 4444 E. 146TH STREET NORTH			
City SKIATOOK	State OK	Zip 74070	
Phone No. 918-396-3020 EXT 334	FAX No. 918-396-2521		
Being the new operator, as of the effective date and time of transfer accept the facts presented as being true and correct and accept the operational responsibility for the well on the described property.			
Signature <i>Curtis J. Biram</i>			
Name & Title (Typed or Printed) Curtis J. Biram, General Counsel			
Signed and sworn to before me this 8th day of January, 2009.			
			

I verify under oath that I have exercised due diligence in attempting to locate the current operator of record according to OCC records, who has abandoned the above well/lease and cannot be located to obtain signature. I have attached a copy of the certified recorded assignment of lease.

Signature

Signed and sworn to before me this _____ day of _____

My commission expires: _____

Notary Public

FOR OCC USE ONLY

Surety Dept. ☒ Approved ☐ Rejected Date **FEB 03 2009**

Well Records Dept. ☒ Approved ☐ Rejected

NOTE: By processing this Form 1073, the Oklahoma Corporation Commission has approved the contents thereof as to form only. Oklahoma Corporation Commission does not warrant that the facts provided by the operator are true. Form is not approved until approved by Well Records.

FEB 10 2009

WELL RECORDS
APPROVED

Instructions

- A. Please type or print using black ink.
 B. Form must be signed by former operator and new operator.
 C. Outline boundaries of lease and spot well being transferred.
 D. Attach 1002A for well.
 E. Direct questions to Well Records (405) 521-2275.

OKLAHOMA CORPORATION COMMISSION

Oil & Gas Conservation Division
 Post Office Box 52000
 Oklahoma City, OK 73152-2000

Transfer of Operator
 OAC 165:10-1-15

Form 1073
 Rev. 2009

API No		OTC Prod. Unit No.	
Location			
1/4	1/4	1/4	1/4
Ft FSL of Qtr Sec		Ft FWL of Qtr Sec	
Current Well Name/Number		County	
Original Well Name/Number		SEE ATTACHED LIST	
Unit Name (if applicable)		PRAIRIE DALE UNIT	

5280 ft						
2310'						
1650'						
990'						
330'						
2310'						
1650'						
990'						
330'						

Locate Well On Grid Above

Well Class: ☐ OIL ☐ GAS ☐ DRY

Producing
formation(s)

The effective date of transfer of this well, for the purposes of Commission records,
is the date that the transfer is approved by the Commission.

CURRENT OPERATOR

OCC No.
5815

Name LAMARCO Drilling Co
 Address 4444 E. 146th St East
 City Skatecreek State OK Zip 74070
 Phone No. 918-396-3020 FAX No./E-mail 918-396-1232

I verify that I am the legal operator of record with authority to transfer operatorship of this well.

Signature GARY W. LEWIS

Name & Title (Typed or Printed)

Signed and sworn to before me
this 13th day of Sept, 2011.



PAT J. SULLIVAN

Notary Public
State of Oklahoma

Commission # 01002258 Expires 02/07/13

My commission expires: 2-7-13

NEW OPERATOR

OCC No.
19499 0

Name PHOENIX PETROCORP, INC.
 Address 6401 S CUSTER RD. STE 130
 City MCKINNEY State TEXAS Zip 75070
 Phone No. 469-452-6031 FAX No./E-mail george.t@phoenixpetrocorp.com

I verify that I am the legal operator of record with authority to transfer operatorship of this well.

Signature JAMES H. WILLIAMS
 JAMES H. WILLIAMS VICE PRESIDENT

Name & Title (Typed or Printed)

Signed and sworn to before me
this 14th day of SEPTEMBER, 2011.



CINDY J. TARBOX
My Commission Expires
April 25, 2012

My commission expires: 4-25-2012

I verify under oath that I have exercised due diligence in attempting to locate the current operator of record according to OCC records, who has abandoned the above well/lease and cannot be located to obtain signature.

I have attached a copy of the certified recorded assignment of lease.

* APPROVED COPY AVAILABLE ON OCC WEBSITE. *

Signature

Signed and sworn to before me this _____ day of _____, _____.

My commission expires: _____

FOR OCC USE ONLY

Surety Dept. ☒ Approved ☐ Rejected Date

OCT 06 2011

Well Records Dept. ☒ Approved ☐ Rejected Date

Notary Public

OCT 06 2011

WELL RECORDS

APPROVED

NOTE: By processing this Form 1073, the Oklahoma Corporation Commission has approved the contents thereof as to form only. Oklahoma Corporation Commission does not warrant that the facts provided by the operator are true. Form is not approved until approved by Well Records.

X 137-08403	5815	PDU (HUGH STURM "A" #1)	10	OIL	AC	27-01N-05W	NW4	SW4	SE4
X 137-08405	5815	PDU (BURKHART MYRTLE "A" #2)	12	OIL	AC	27-01N-05W	NW4	SE4	SE4
X 137-08408	5815	PDU (FORD #2)	6	OIL	AC	27-01N-05W	NW4	NE4	SE4
X 137-08412	5815	PRAIRIEDALE UNIT (M.BRKHRT D#4)	20	DRY	AC	34-01N-05W	SE4	NE4	NE4
X 137-08413	5815	PDU (DRAKE #2)	27	OIL	AC	34-01N-05W	NW4	SE4	NE4
X 137-08419	5815	PDU (MYRTLE BURKHART #2)	17	OIL	AC	34-01N-05W	NW4	NW4	NE4
X 137-08420	5815	PDU (MYRTLE BURKHART #3)	23	OIL	AC	34-01N-05W	SE4	NW4	NE4
X 137-08422	5815	PRAIRIEDALE UNIT	16	DRY	AC	34-01N-05W	NE4	NE4	NW4
X 137-08423	5815	PDU (M. BURKHART "D" #1)	19	OIL	AC	34-01N-05W	NW4	NE4	NE4
X 137-08424	5815	PRAIR DALE UT (M.BURKHART "D" #2)	21	OIL	AC	34-01N-05W	SE4	NE4	NE4
X 137-08426	5815	PDU (GREEN ESTATE #1)	29	OIL	AC	35-01N-05W	NW4	SE4	NW4
X 137-08427	5815	PRAIRIEDALE (MCLENDEN #1)	30	WSW	AC	35-01N-05W	SW4	SE4	NW4
X 137-08428	5815	PDU (MCLENDON #2)	33	OIL	AC	35-01N-05W	NE4	NW4	SW4
X 137-08432	5815	PDU (BAKER #4)	31	OIL	AC	35-01N-05W	SW4	SW4	NW4
X 137-08434	5815	PDU (I.C.STANLEY #1)	32	OIL	AC	35-01N-05W	NW4	NW4	SW4
X 137-08437	5815	PRAIRIEDALE UNIT (DRAKE #1)	36	OIL	AC	35-01N-05W	SW4	SW4	SW4
X 137-08438	5815	PDU (MCLENDON #1)	35	OIL	AC	35-01N-05W	SW4	NE4	SW4
X 137-08442	5815	PDU (MYRTLE #2)	25	OIL	AC	34-01N-05W	NW4	SW4	NE4
X 137-22137	5815	PRAIRIEDALE UT (FRENSLEY 1-27)	1	OIL	AC	27-01N-05W	CS2	NW4	NE4
X 137-22197	5815	PDU (FRENSLEY #2-27)	2	OIL	AC	27-01N-05W	S2	NW4	SW4
X 137-22339	5815	PDU (NOBLE #1-27)	3	OIL	AC	27-01N-05W	CSE4	SE4	NW4
X 137-22360	5815	PDU (HUGH STURM "A" #2)	4	OIL	AC	27-01N-05W	CNW4	NW4	SE4
X 137-24756	5815	PRAIRIEDALE UNIT	18	DRY	AC	34-01N-05W	SW4	NE4	NW4
X 137-24757	5815	PRAIRIEDALE UNIT	8	OIL	AC	27-01N-05W	SW4	SE4	NW4
X 137-24758	5815	PRAIRIEDALE UNIT	14	OIL	AC	27-01N-05W	SW4	SE4	SW4
137-25043		prairiedale unit #43	27	1n	5w	e2	de	sw	

$$\begin{array}{r}
 25 \\
 + 1 \\
 \hline
 26
 \end{array}$$